



## National Highways Planning Response (NHPR 25-01) Formal Recommendation to an Application for Planning Permission

From: Michelle Berrington (Head of Planning & Development)  
Operations Directorate  
South East Region  
National Highways  
[REDACTED]

To: Arun District Council (FAO Ms A. Willard)  
planning.responses@arun.gov.uk

CC: [REDACTED]  
[REDACTED]

**Council's Reference:** BN/46/25/PL

**Location:** Land South of Wandleys Lane Eastergate PO20 3SE

**Proposal:** Application for construction of 10 No dwellings with new access from Wandleys Lane, landscaping and areas for ecology & amenity space. This application is a Departure from the Development Plan and is in CIL Zone 3 and is CIL Liable as new dwellings.

**National Highways Ref:** NH/25/10848

Referring to the consultation on a planning application dated 16 April 2025 referenced above, in the vicinity of the A27 that forms part of the Strategic Road Network, notice is hereby given that National Highways' formal recommendation is that we:

- a) offer no objection (see reasons at Annex A);**
- ~~b) recommend that conditions should be attached to any planning permission that may be granted (see Annex A – National Highways recommended Planning Conditions & reasons);~~
- ~~c) recommend that planning permission not be granted for a specified period (see reasons at Annex A);~~
- ~~d) recommend that the application be refused (see reasons at Annex A)~~

Highways Act 1980 Section 175B is not relevant to this application.<sup>1</sup>

This represents National Highways' formal recommendation and is copied to the Department for Transport as per the terms of our Licence.

Should the Local Planning Authority propose not to determine the application in accordance with this recommendation they are required to consult the Secretary of State for Transport, as set out in the [Town and Country Planning \(Development Affecting Trunk Roads\) Direction 2018](#), via [REDACTED] and may not determine the application until the consultation process is complete.

The Local Planning Authority must also copy any consultation under the 2018 Direction to [REDACTED].

This response and all comments outlined herein are made in respect of planning matters only in National Highways' position as a statutory planning consultee, and does not confer any proprietary rights nor amount to the giving or refusal of consent, assent, approval, or awareness of or by National Highways in or of any other aspects or matters (including, but not limited to, the use of property belonging to National Highways). If anyone wishes for National Highways to consider any aspects which do not relate to planning submissions, they should call our contact centre on [REDACTED].

**Signature:** [REDACTED]

**Date:** 7 May 2025

**Name:** Darren Kirkman

**Position:** Assistant Spatial Planner

**National Highways**

**Bridge House, 1 Walnut Tree Close, Guildford GU1 4LZ**  
[REDACTED]

---

<sup>1</sup> Where relevant, further information will be provided within Annex A.

## **Annex A National Highways' assessment of the proposed development**

National Highways has been appointed by the Secretary of State for Transport as a strategic highway company under the provisions of the Infrastructure Act 2015 and is the highway authority, traffic authority and street authority for the Strategic Road Network (SRN). The SRN is a critical national asset and as such we work to ensure that it operates and is managed in the public interest, both in respect of current activities and needs as well as in providing effective stewardship of its long-term operation and integrity.

### **No Objections**

#### **Reasons**

We will be concerned with proposals that have the potential to impact on the safe and efficient operation of the SRN, in this case, particularly within the vicinity of the A27.

Having assessed the application and, given the nature, scale and location of the proposal we are satisfied that the development would not have an unacceptable impact on the safety, reliability, and/or operational efficiency of the SRN.


### **Standing advice to the local planning authority**

The Climate Change Committee's [2022 Report to Parliament](#) notes that for the UK to achieve net zero carbon status by 2050, action is needed to support a modal shift away from car travel. The NPPF supports this position, with paragraphs 77 and 110 prescribing that significant development should offer a genuine choice of transport modes, while paragraphs 109 and 115 advise that appropriate opportunities to promote walking, cycling and public transport should be taken up as part of a vision-led approach.

Moreover, the carbon reduction hierarchy (avoid-switch-improve) as set out in clause 4.3 of PAS2080:2023 promotes approaches and measures to minimise resource consumption and thereby reduce carbon emissions.

These considerations should be weighed alongside any relevant Local Plan policies to ensure that planning decisions are in line with the necessary transition to net zero carbon.

National Highways response





Arun District Council, Civic Centre, Maltravers Rd  
Littlehampton, West Sussex, BN17 5LF  
[www.arun.gov.uk](http://www.arun.gov.uk)

To register to receive notifications of planning applications in your area please go to  
<https://www1.arun.gov.uk/planning-application-finder>



**Our priorities...**

 Improving the wellbeing of Arun	 Delivering the right homes in the right places	 Supporting our environment to support us	 Fulfilling Arun's economic potential	 
--	---	---	--	--

---

**From:** Darren Kirkman [REDACTED]  
**Sent:** 07 May 2025 11:44  
**To:** Planning.Responses <Planning.Responses@arun.gov.uk>  
**Cc:** Planning SE [REDACTED] [REDACTED] Spatial Planning [REDACTED] Kevin Bown [REDACTED]  
**Subject:** National Highways Response re (our ref NH/25/10848) BN/46/25/PL Land South of Wandleys Lane PO20 3SE

**CAUTION:** This email originated from outside of the organisation. You should take extra care when clicking links or opening attachments - if you are unsure the content is safe contact the IT Helpdesk before clicking or opening.

Dear Ms Willard,

Thank you for your notification of the above-named planning application, dated 16 April 2025.

We have assessed the application and, given the nature, scale and location of the proposal we are satisfied that the development would not have an unacceptable impact on the safety, reliability, and/or operational efficiency of the SRN.

Please find attached our response of **No Objection**.

If any party has any queries regarding our response, please contact us via  
[REDACTED]

Kind regards,

**Darren Kirkman**, Assistant Spatial Planner  
South East Region, Operations Directorate  
National Highways

This email may contain information which is confidential and is intended only for use of the recipient/s named above. If you are not an intended recipient, you are hereby notified that any copying, distribution, disclosure, reliance upon or other use of the contents of this email is strictly prohibited. If you have received this email in error, please notify the sender and destroy it.

**National Highways Limited** | [REDACTED] | **National Traffic Operations Centre, 3 Ridgeway, Quinton Business Park, Birmingham B32 1AF** |  
<https://nationalhighways.co.uk> | [REDACTED]

*Registered in England and Wales no 9346363 | Registered Office: Bridge House, 1 Walnut Tree Close, Guildford, Surrey GU1 4LZ*

Consider the environment. Please don't print this e-mail unless you really need to.