# 40 ELM GROVE, BARNHAM

EXISTING

NOTES:

Dimensions to be checked on site before commencing work. Any discrepancies shall be reported to the architect immediately.

Do not scale from these drawings except for planning purposes.

Use figured dimensions only.

Where applicable this drawing is to be read in conjunction with other consultants' drawings.

All drawings to be read in conjunction with specification and all other drawings including structural engineer and mechanical and electrical drawings / specification

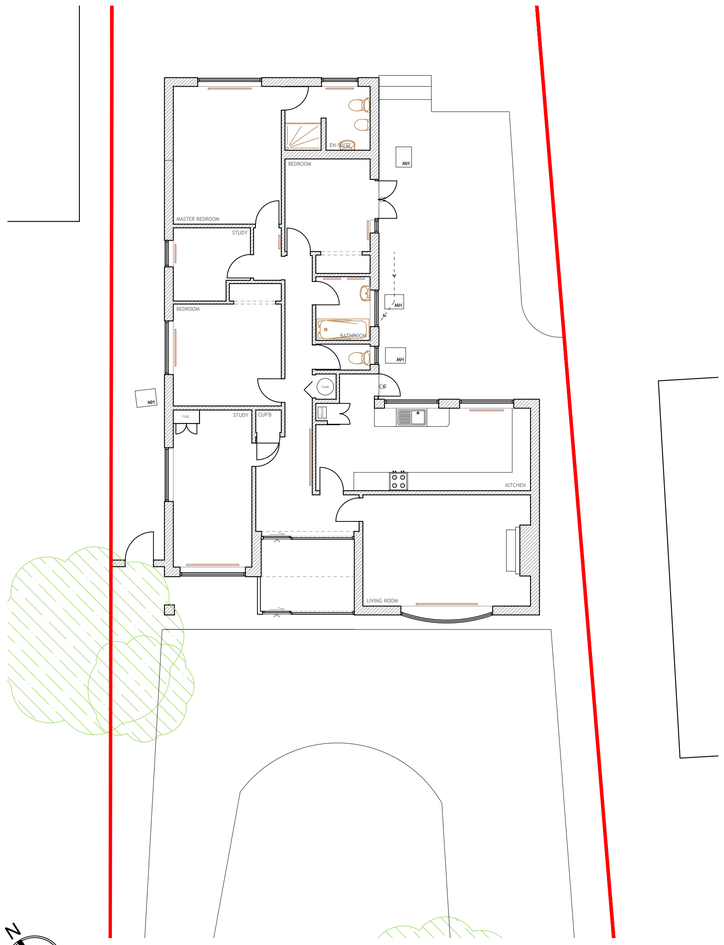


## GROUND FLOOR

*1:100*

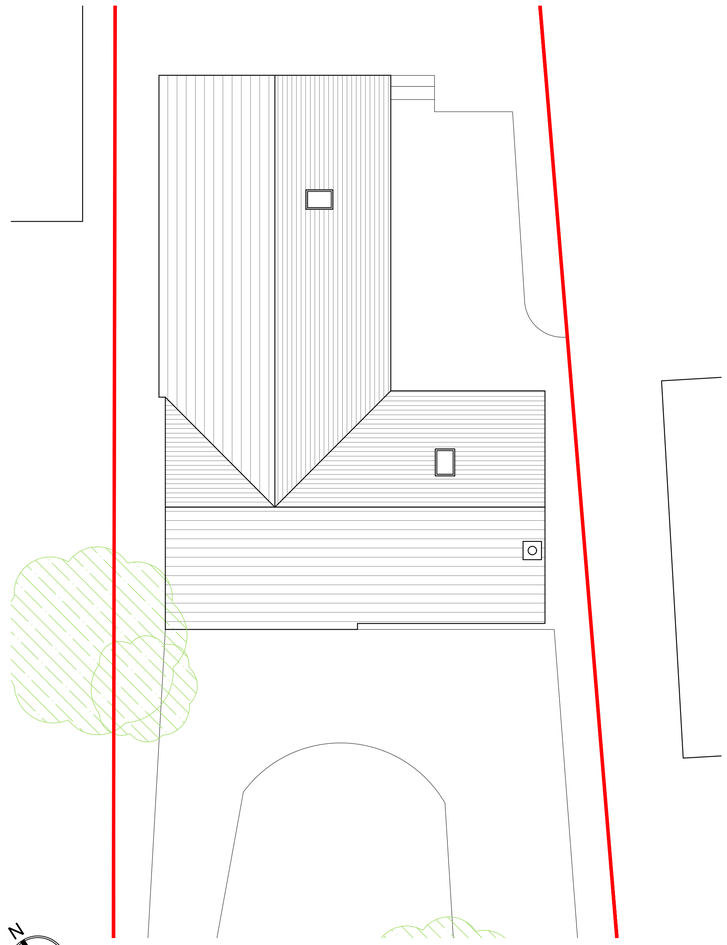


## ROOF PLAN

*1:100*

## FRONT ELEVATION

*(south) 1:100*

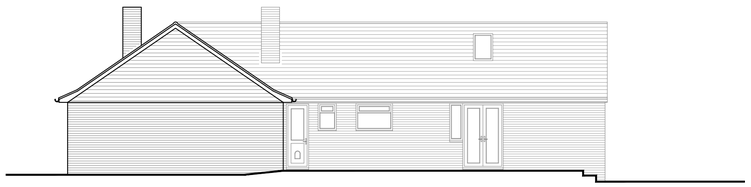

## SIDE ELEVATION

*(east) 1:100*

## SIDE ELEVATION

*(west) 1:100*

## REAR ELEVATION

*(north) 1:100*

N

## BLOCK PLAN

*Ordnance Survey (c) Crown Copyright 2018. All rights reserved. Licence number 100022432*

*1:500*

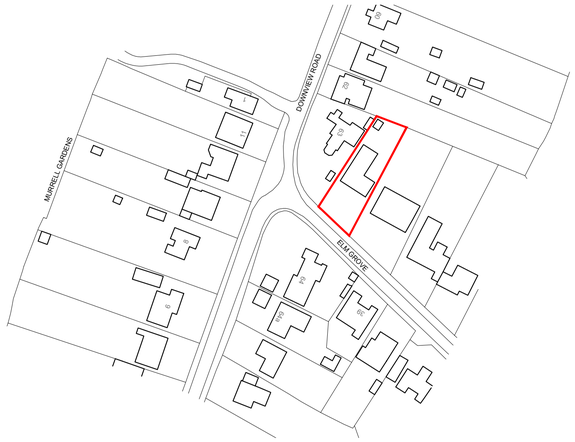


N

## SITE LOCATION PLAN

*Ordnance Survey (c) Crown Copyright 2018. All rights reserved. Licence number 100022432*

*1:1250*

1 0 1 2 3 4 5 6 7 8 9m

1:100

| REV | DATE | AMENDMENT | DRAWN |
|---|---|---|---|
| | | | |

hd architects

**Helyer Davies Architects Ltd**
1 The Old Flour Mill,
Emsworth, PO10 7BT
01243 370 715

www.hdarchitects.co.uk mail@hdarchitects.co.uk

PROJECT

40 Elm Grove
Barnham
West Sussex
PO22 0HL

DRAWING
Existing
Plans & Elevations
Block Plan
Site Location Plan

SCALE
as noted @A1

DATE July 2018 DRAWN TW

DRAWING NUMBER
18087-01

REVISION
*

ARUN DISTRICT COUNCIL BN/39/19/PL