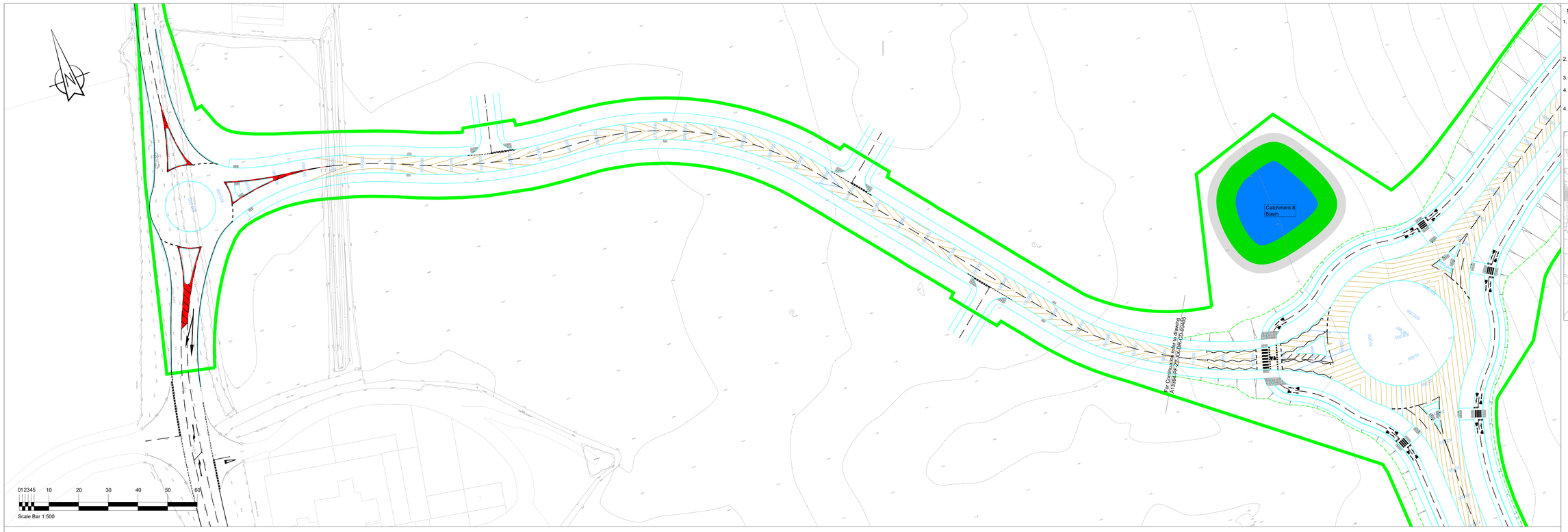

NOTES:

1. Where the Contractor undertakes or engages a third party to undertake temporary works design, or varies the Pell Frischmann design in any way, then the Contractor will take full responsibility and liability for all design aspects, including a Design Risk Assessment. The Contractor shall inform Pell Frischmann of any proposed variances to the design.
2. This drawing shall be read in conjunction with all other Electrical, Mechanical, Public Health & Architectural Drawings & The Specification.
3. Topographical Information was provided by 3D Engineering Surveys and Pell Frischmann will not be held liable for any inaccuracies.
4. Barnham Road Roundabout and Northern Link Road designed by WSP, Pell Frischmann will not be held liable for any inaccuracies contained within this section.
4. Partial Western Link Road designed by CALA, Pell Frischmann will not be held liable for any inaccuracies contained within this section.

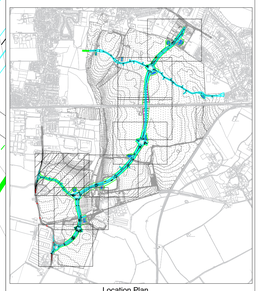

Location Plan

KEY:

- DETAILED PLANNING APPLICATION BOUNDARY
- EARTHWORKS BOUNDARY - IN FILL
- EARTHWORKS BOUNDARY - IN CUT
- PROPOSED KERBS & Edgings
- MAJOR CONTOUR (0.5m Intervals)
- MINOR CONTOUR (0.1m Intervals)
- 240.00 CHAINAGE

KEY: LONGSECTIONS

- EXISTING GROUND PROFILE
- PROPOSED CARRIAGEWAY PROFILE

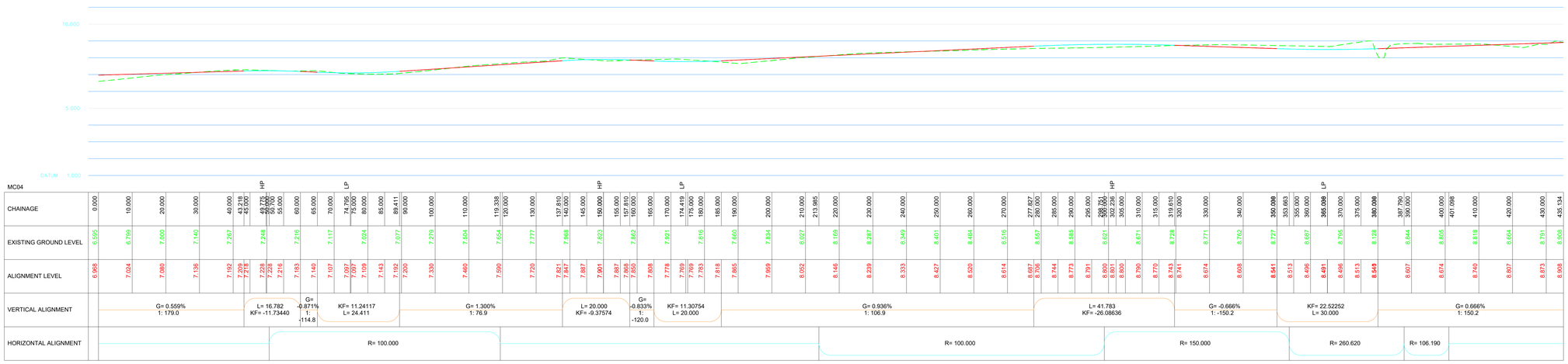

REV.	DESCRIPTION	DRN	CHK	APP	DATE
P08	Details amended following comments from WSCC 28th March 2023	KM	TM	TM	12.05.23
P07	Details amended following comments from WSCC 11th November 2022	KM	TM	TM	30.01.23
P06	Additional details added in accordance with WSCC comments June 2022	KM	TM	TM	26.07.22
P05	Client Reference Updated	KM	TM	TM	10.01.22
P04	Client Reference Updated	KM	TM	TM	05.11.21
P03	Levels amended over Lidsey Rife	KM	TM	TM	05.10.21
P02	Levels and Earthworks amended to new alignment	KM	TM	TM	27.08.21
P01	Levels and Earthworks amended	KM	TM	TM	17.06.21

Pell Frischmann
5th Floor, 85 Strand London WC2R 0DW
Telephone +44 (0)20 7486 3661
Email: pflondon@pellfrischmann.com
www.pellfrischmann.com

Client
CC Projects
Ashmarden Ltd
Hanbury (PM) Ltd

Project
BEW Parcel SC1

Drawing Title
A29 Link Road
Earthworks and Construction Extents
Sheet 8 of 8

	Name	Date	Scale	1:500 @ A0
Drawn	ZB	May 2021	File No.	A13394-PF-ZZ-XX-DR-CD-00400 - 00407 P08.dwg
Designed	ZB	May 2021		
Checked	KM	May 2021	Drawing Status	Preliminary
Approved	TMcL	May 2021		

Drawing No. A13394-PF-ZZ-XX-DR-CD-00407
Revision P08

Scale V: 1:200
H: 1:500

Hanbury Link String MC04

P:\133--\A13394-\AA Barnham Eastergate Westergate\50 Drawings\51 CAD\Design Drawings\Design Drawings\A13394-PF-ZZ-XX-DR-CD-00400 - 00407 P08.dwg Plotted on 04/05/23 at 14:13 by KMcDonald

AUTO-GENERATED CADCORE BDS 1202.07