REVISIONS

Front Elevation - Main Entrance

Wall areas left clear to elevations are in facing brickwork

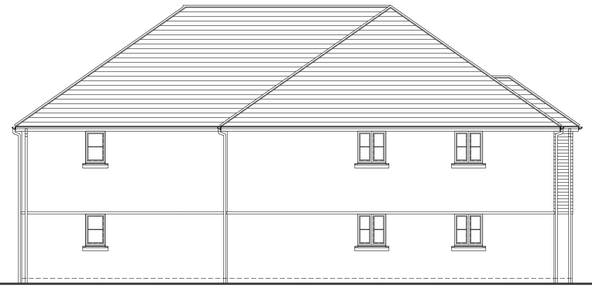

Side Elevation

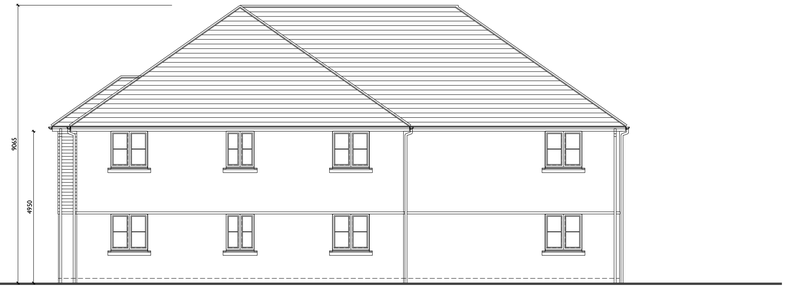

Rear Elevation

Accommodation:	Area
Plot 29 2BF 4p	70.04sq.m. / 753sq.ft.
Plot 30 2BF 4p	70.16sq.m. / 754sq.ft.
Plot 31 2BF 4p	70.04sq.m. / 753sq.ft.
Plot 32 2BF 3p	65.56sq.m. / 705sq.ft.
Plot 33 2BF 4p	70.16sq.m. / 754sq.ft.
Plot 48 2BFWC 3p	65.56sq.m. / 705sq.ft.

Side Elevation

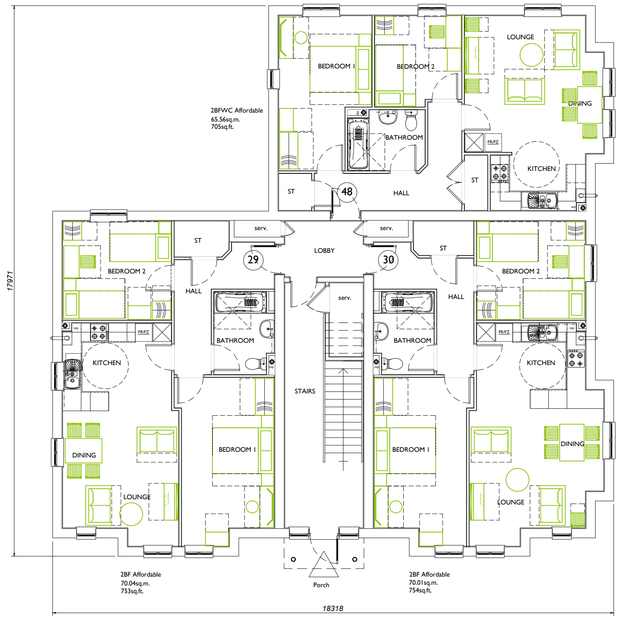

Ground Floor Plan

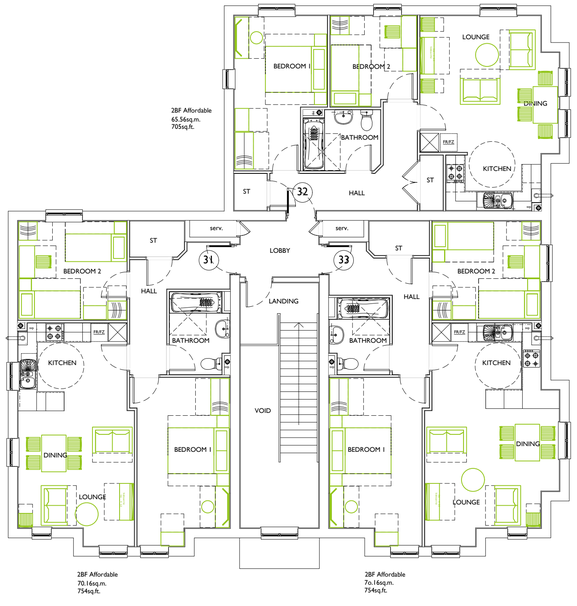

First Floor Plan

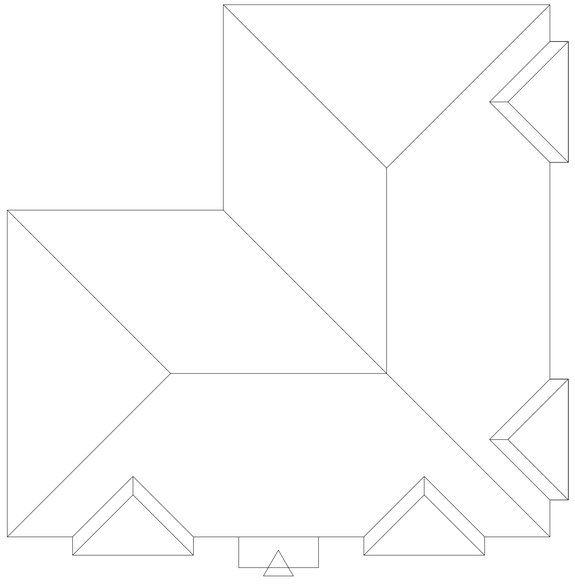

Second Floor Plan

6x2BF - Affordable. Shared Ownership.
2 storey
29-33+48

0 2 4 6 8 10m

Scale 1:100 at A1

urban pulse design

The Studio , Unit 17, Vicarage Farm Business Park, Winchester Road,
Fairoak, Hampshire. SO50 7HD
023 8069 7010
enquiries@urbanpulsedesign.co.uk www.urbanpulsedesign.co.uk

Land West of New Barn Lane
North Bersted, Bognor Regis
Reserved Matters 90 Units
Linden Homes South

Project type	Drawing classification	Work stage

DRAWING TITLE

Plots 29-33 & 48

2BF Apartments

Floor Plans & Elevations

SCALE	SHEET SIZE	SHEET No.	DRAWN	CHKD	DATE	CAD FILE
1:100	A1	of 1			07/06/2018	

Reserved Matters

18-1054-026-1st

THIS DRAWING IS THE COPYRIGHT OF URBAN PULSE DESIGN LTD AND MAY NOT BE COPIED, ALTERED OR REPRODUCED IN ANY FORM, OR PASSED TO A THIRD PARTY WITHOUT THE WRITTEN CONSENT. DIMENSIONS SHOULD BE CHECKED AND VERIFIED ON SITE AND ANY DISCREPANCIES SHOULD BE REPORTED TO THE ARCHITECT. DO NOT SCALE FROM THIS DRAWING, EXCEPT FOR PLANNING PURPOSES. USE FIGURED DIMENSIONS ONLY. IF IN DOUBT ASK FOR CONFIRMATION.