Ashdown Site Investigation Limted

Site: Oldlands Phase 2, Land South of Charles Purley Way, Bognor Regis, West Sussex	Report No. R18-13443-1

Groundwater Monitoring Results - WS101

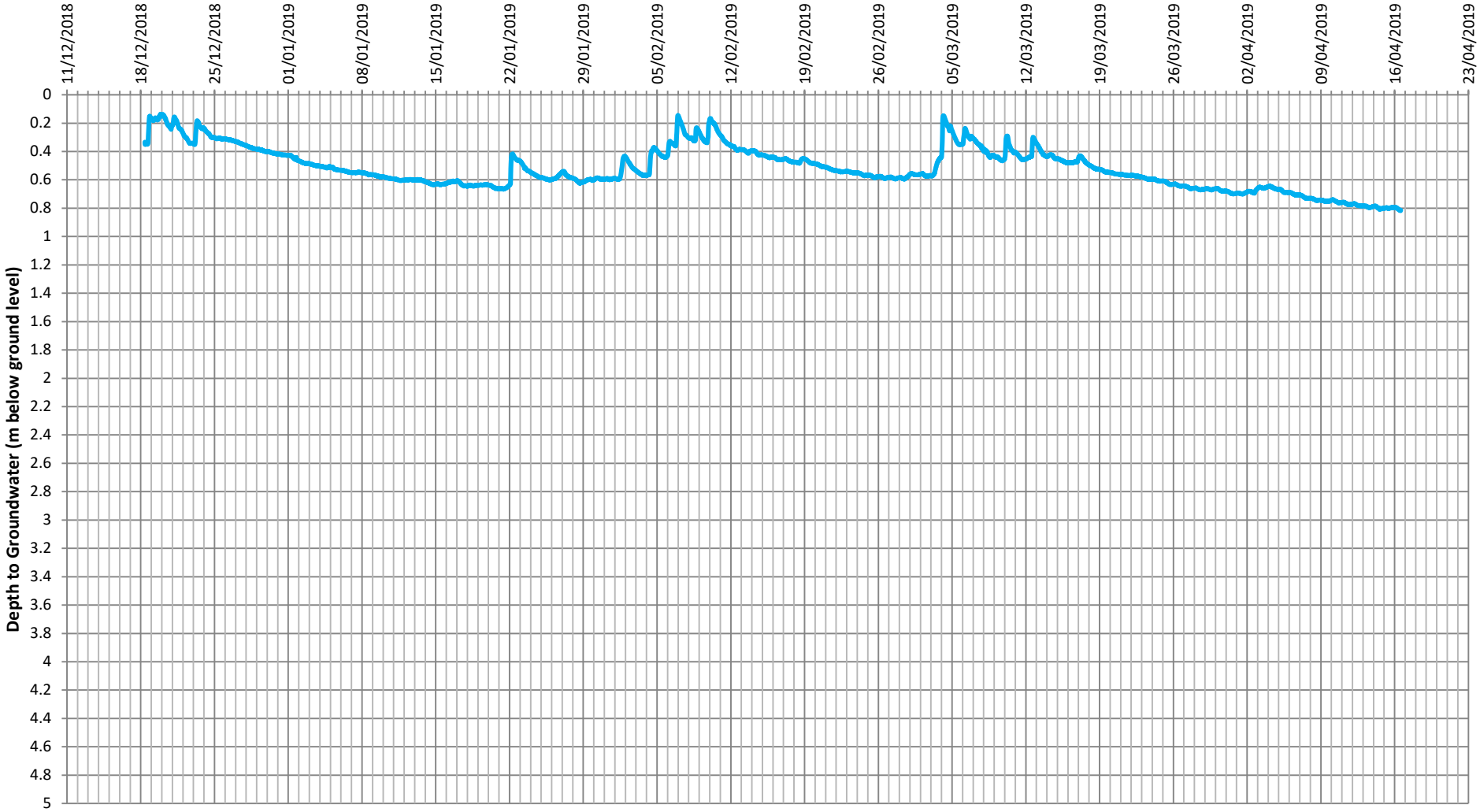

Ashdown Site Investigation Limted

Site: Oldlands Phase 2, Land South of Charles Purley Way, Bognor Regis, West Sussex	Report No. R18-13443-1

Groundwater Monitoring Results - WS102

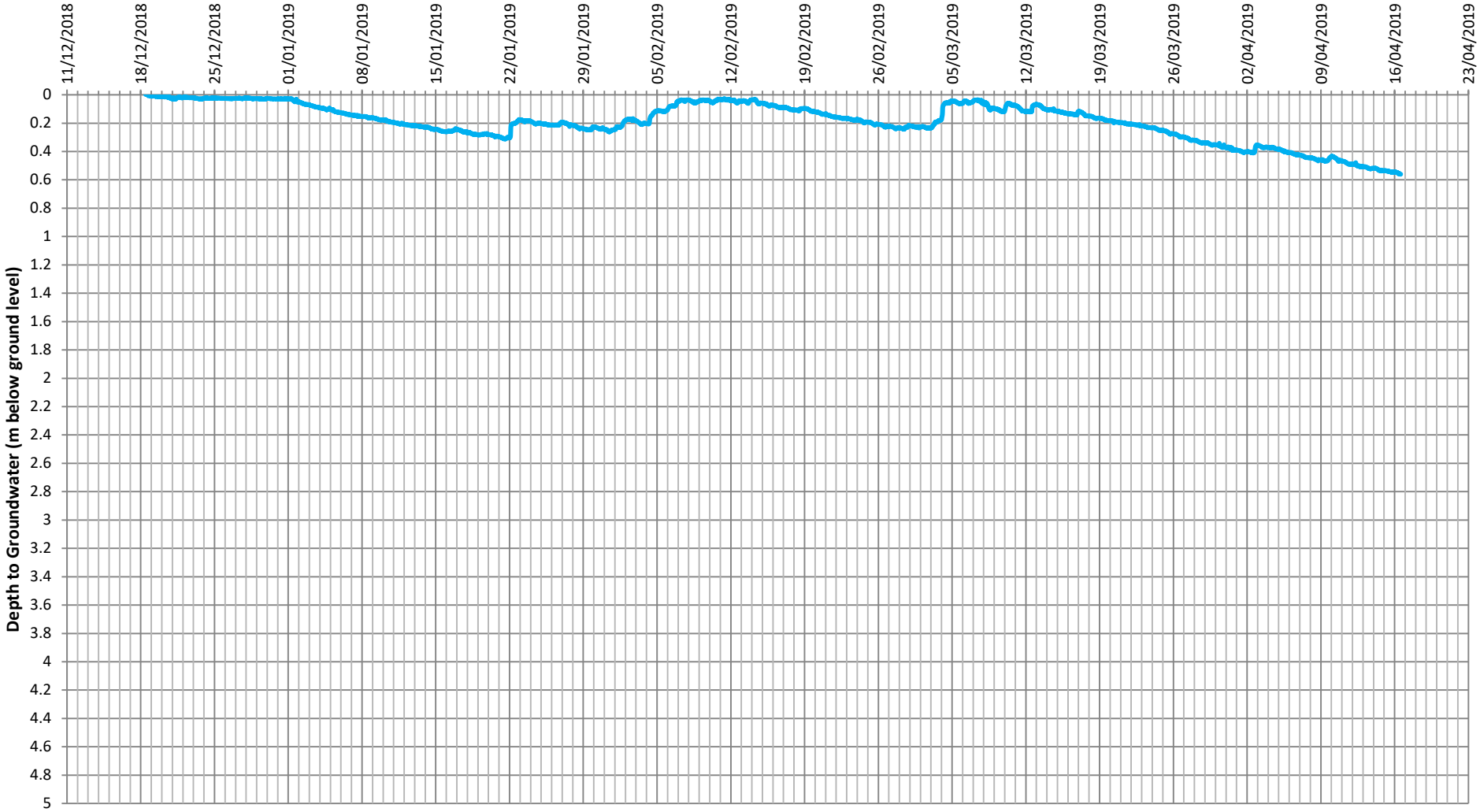

Ashdown Site Investigation Limted

Site: Oldlands Phase 4, Land Between Charles Purley Way and Shripney Road, Bognor Regis, West Sussex	Report No. R18-13443-2

Groundwater Monitoring Results - WS201

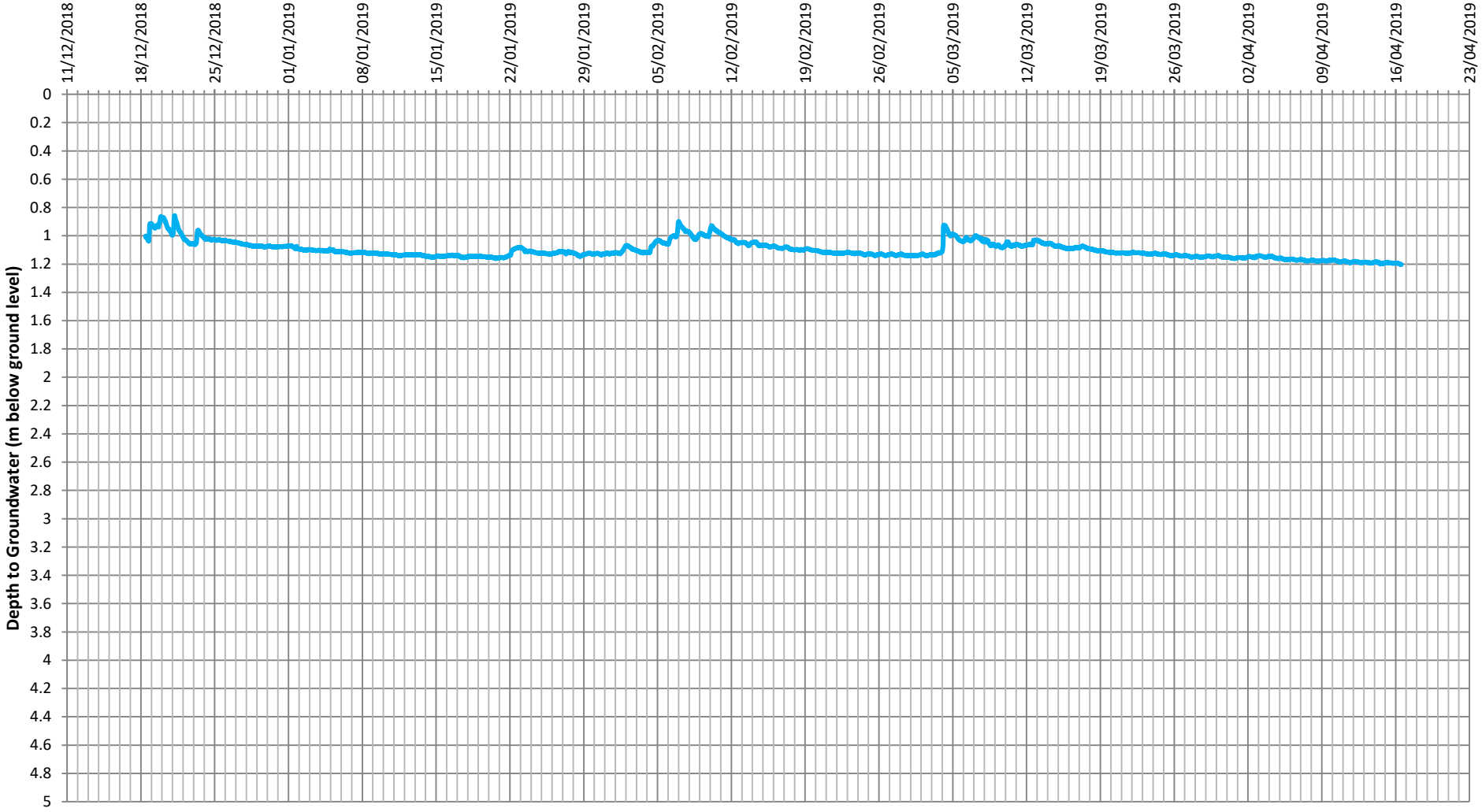

Ashdown Site Investigation Limted

Site: Oldlands Phase 4, Land Between Charles Purley Way and Shripney Road, Bognor Regis, West Sussex	Report No. R18-13443-2

Groundwater Monitoring Results - WS202

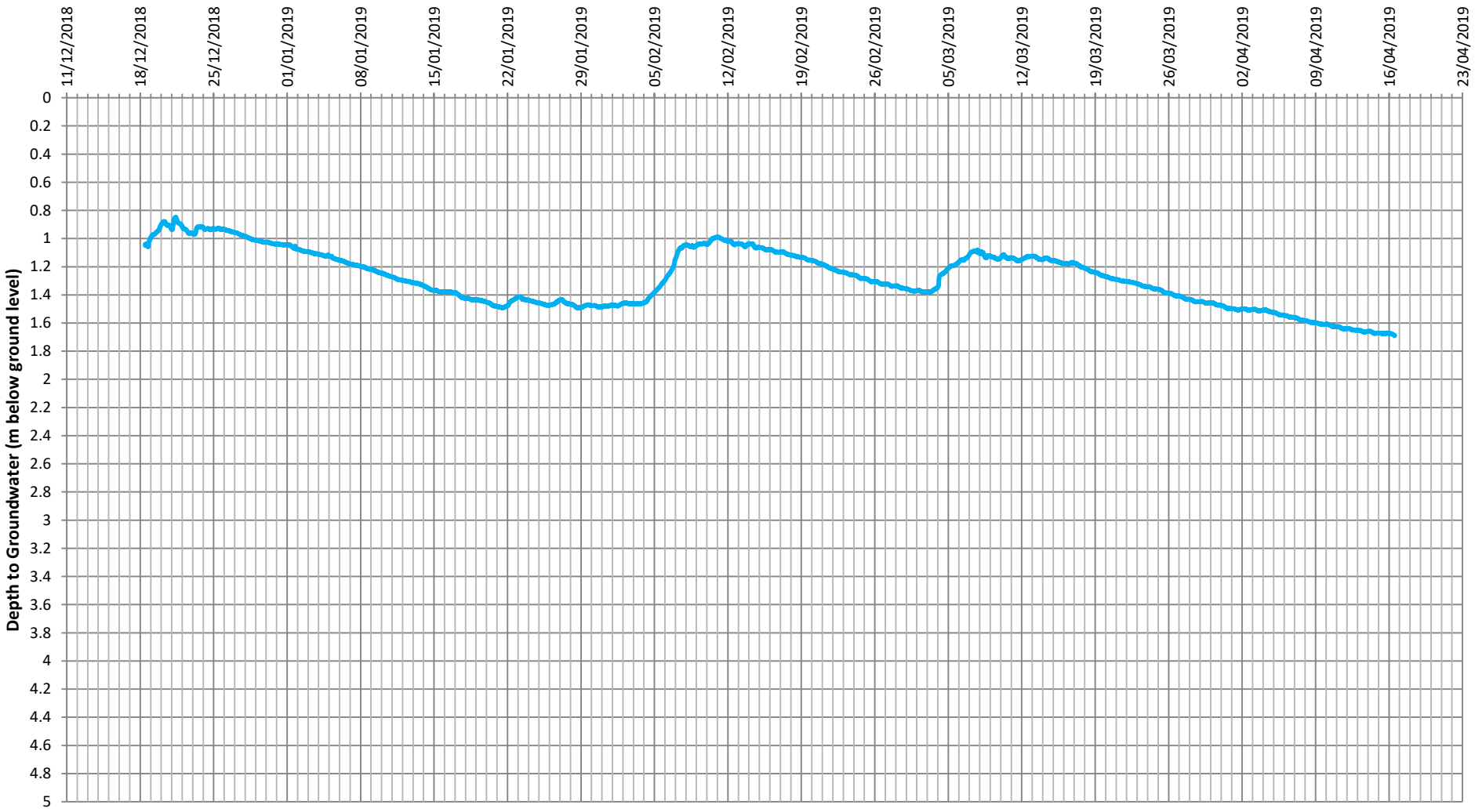

Ashdown Site Investigation Limted

Site: Asda, Land East of Shripney Road, Bognor Regis, West Sussex	Report No. R18-13443-3

Groundwater Monitoring Results - WS301

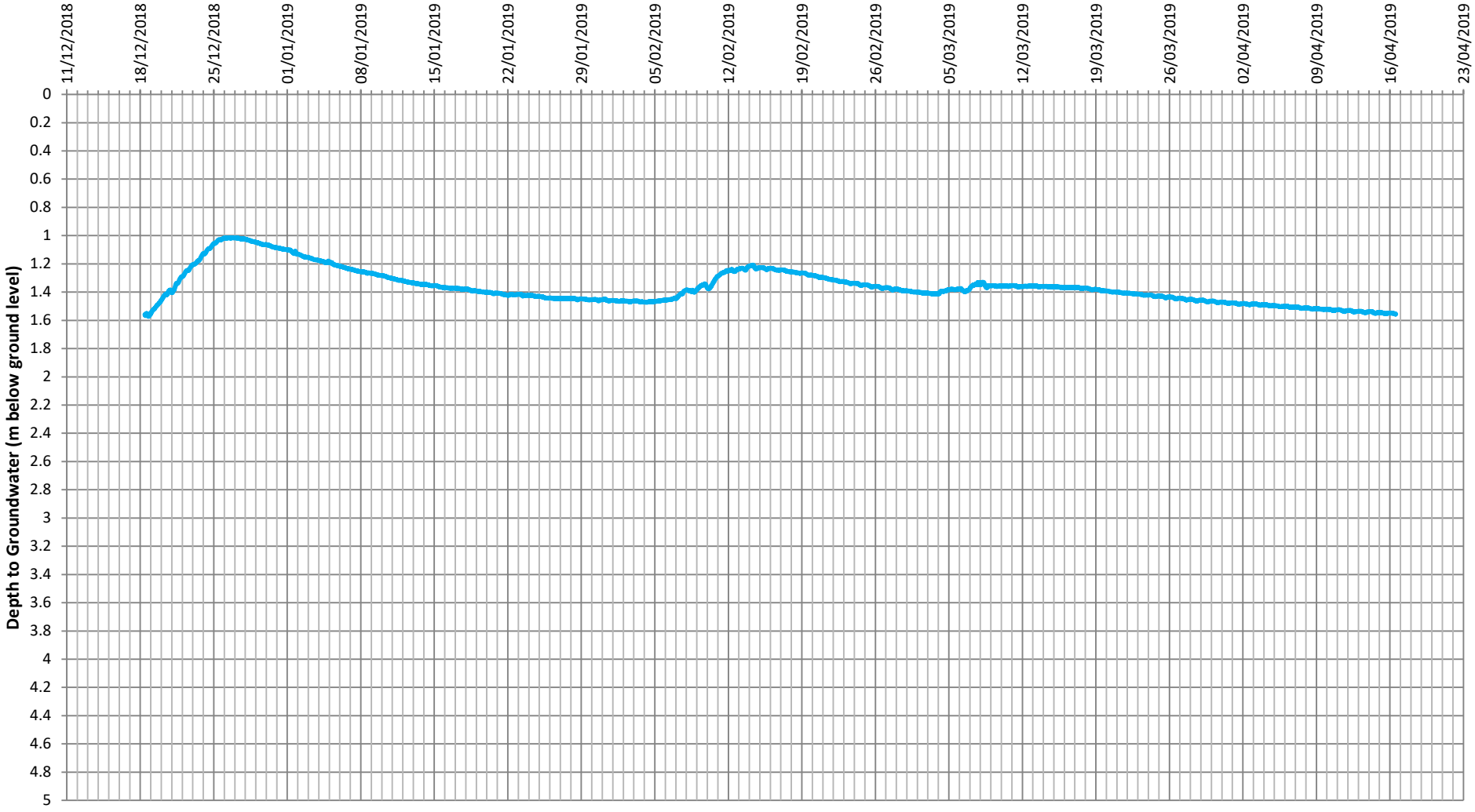

Ashdown Site Investigation Limted

Site: Asda, Land East of Shripney Road, Bognor Regis, West Sussex	Report No. R18-13443-3

Groundwater Monitoring Results - WS302

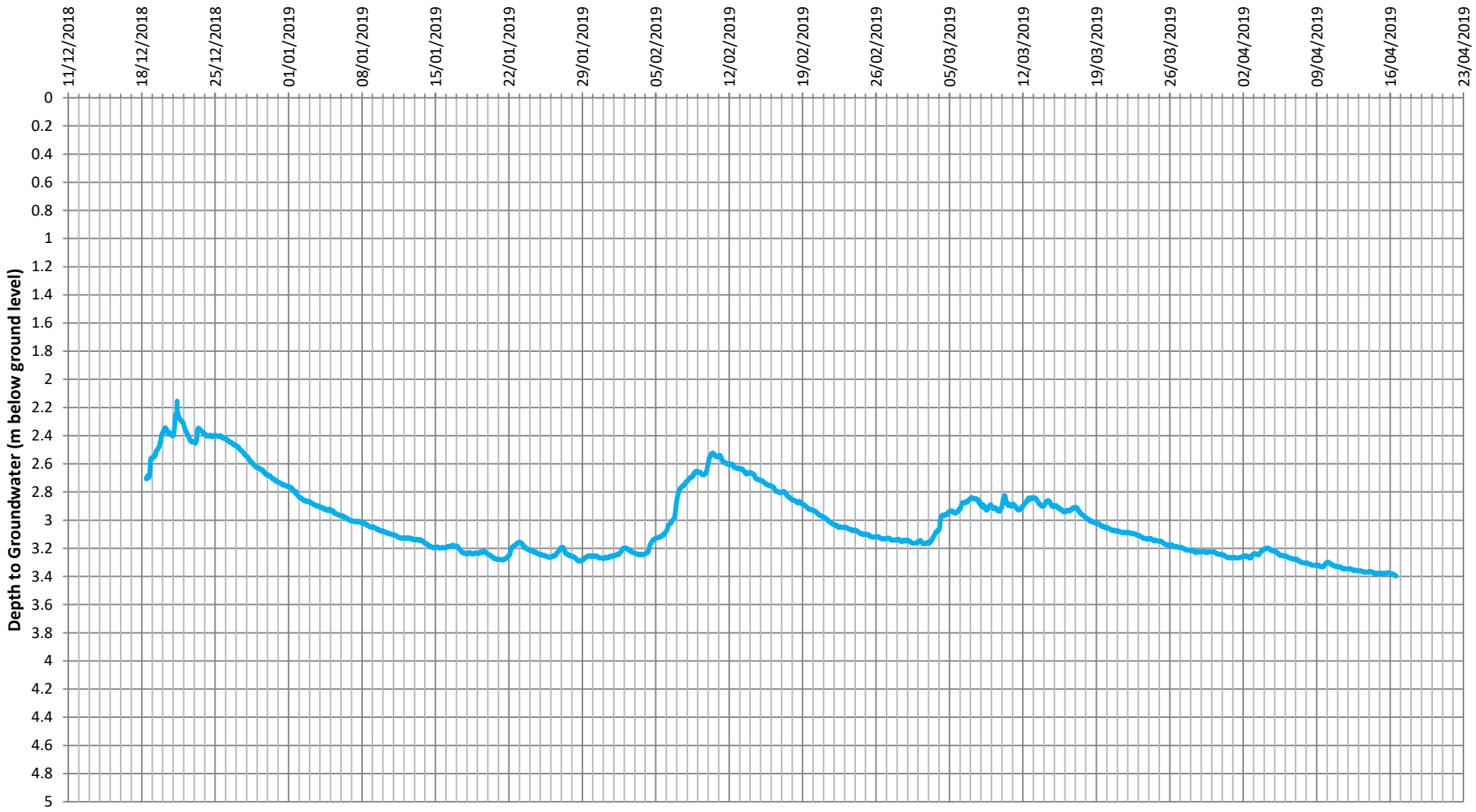

Ashdown Site Investigation Limted

Site: Shripney, Land East of Shripney Road, Bognor Regis, West Sussex	Report No. R18-13443-4

Groundwater Monitoring Results - WS401

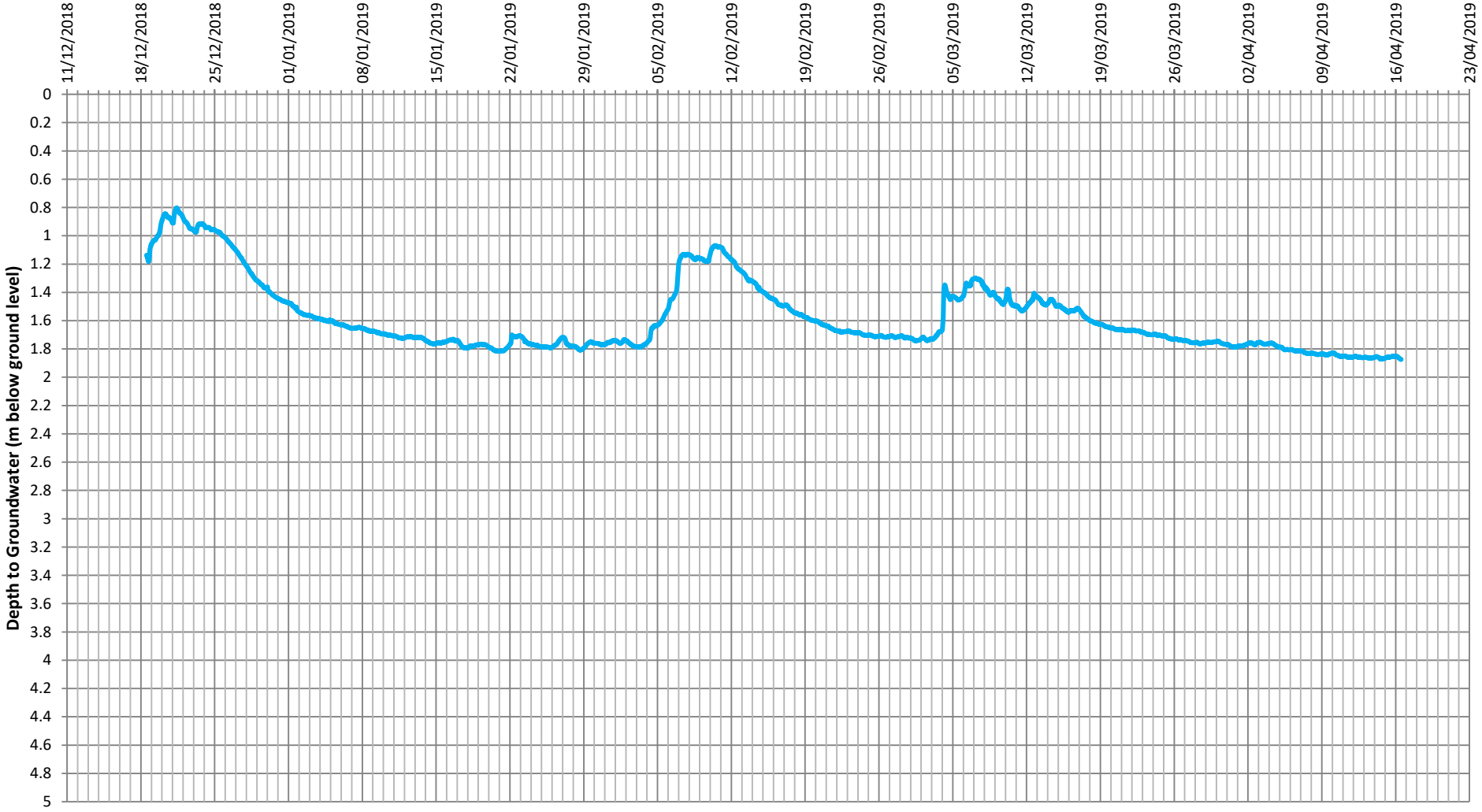

Ashdown Site Investigation Limted

Site: Shripney, Land East of Shripney Road, Bognor Regis, West Sussex	Report No. R18-13443-4

Groundwater Monitoring Results - WS402

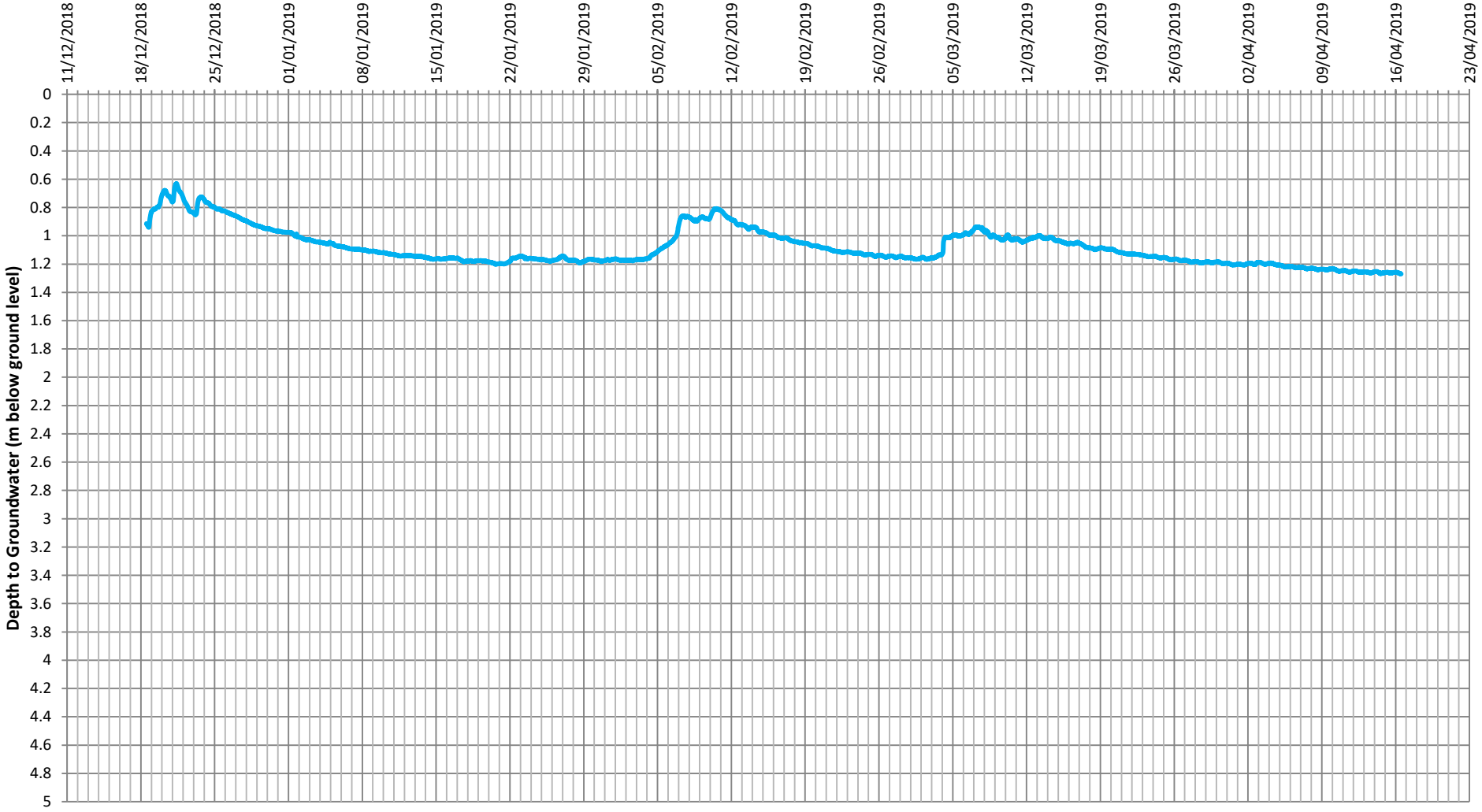

Ashdown Site Investigation Limted

Site: Woodgate, Land West of Lidsey Road, Bognor Regis, West Sussex	Report No. R18-13443-5

Groundwater Monitoring Results - WS501

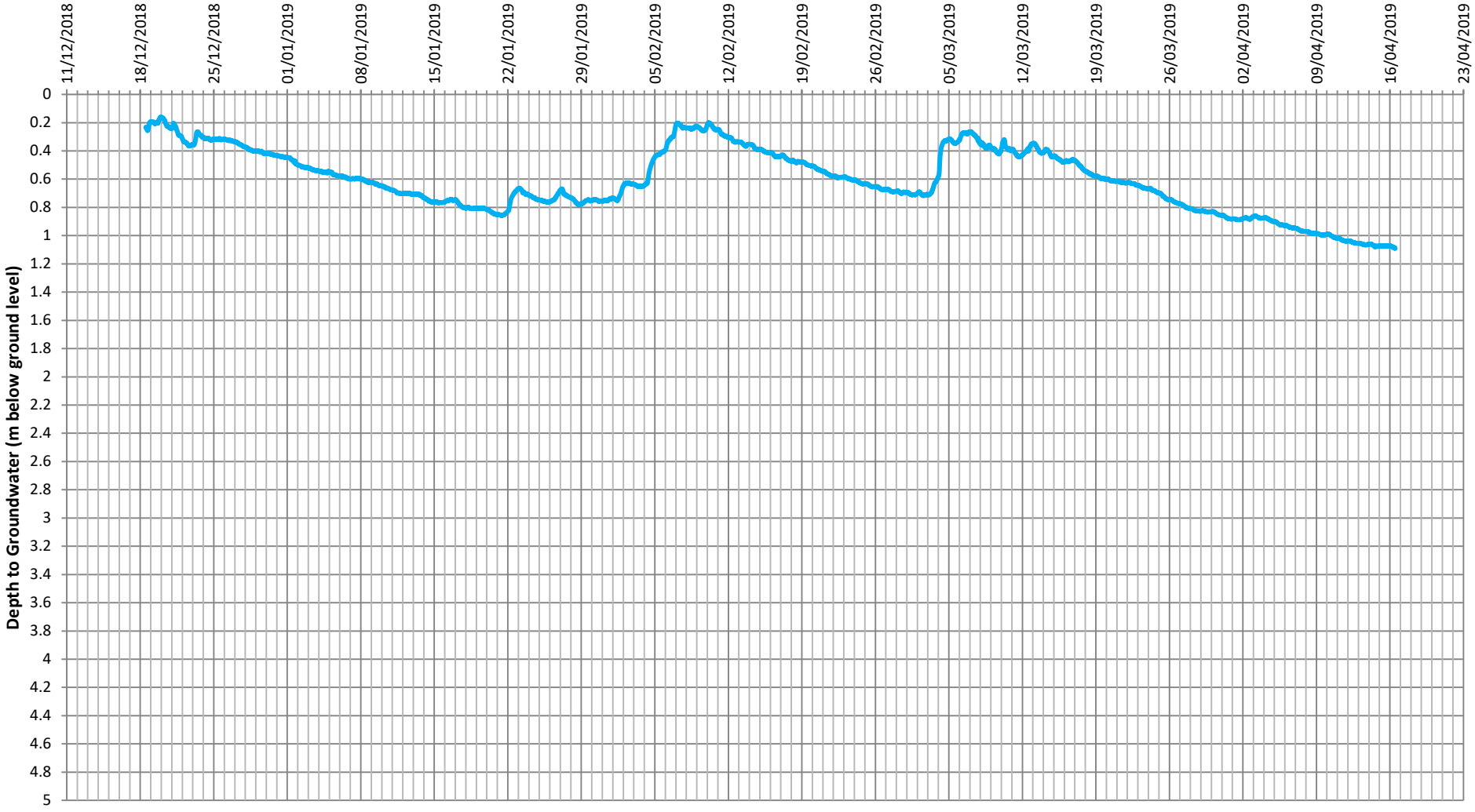

Ashdown Site Investigation Limted

Site: Woodgate, Land West of Lidsey Road, Bognor Regis, West Sussex	Report No. R18-13443-5

Groundwater Monitoring Results - WS502

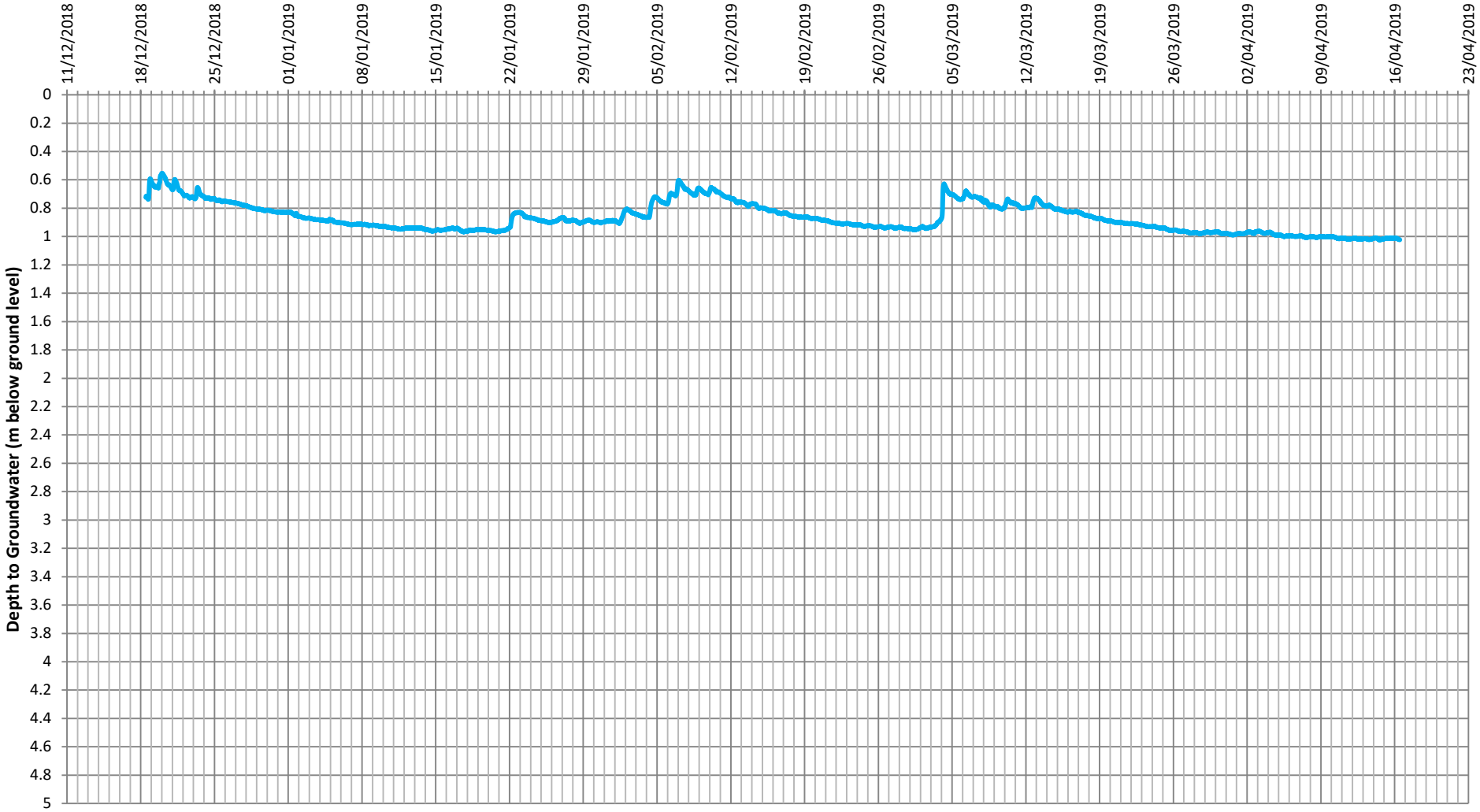

Ashdown Site Investigation Limted

Site: Woodgate, Land West of Lidsey Road, Bognor Regis, West Sussex	Report No. R18-13443-5
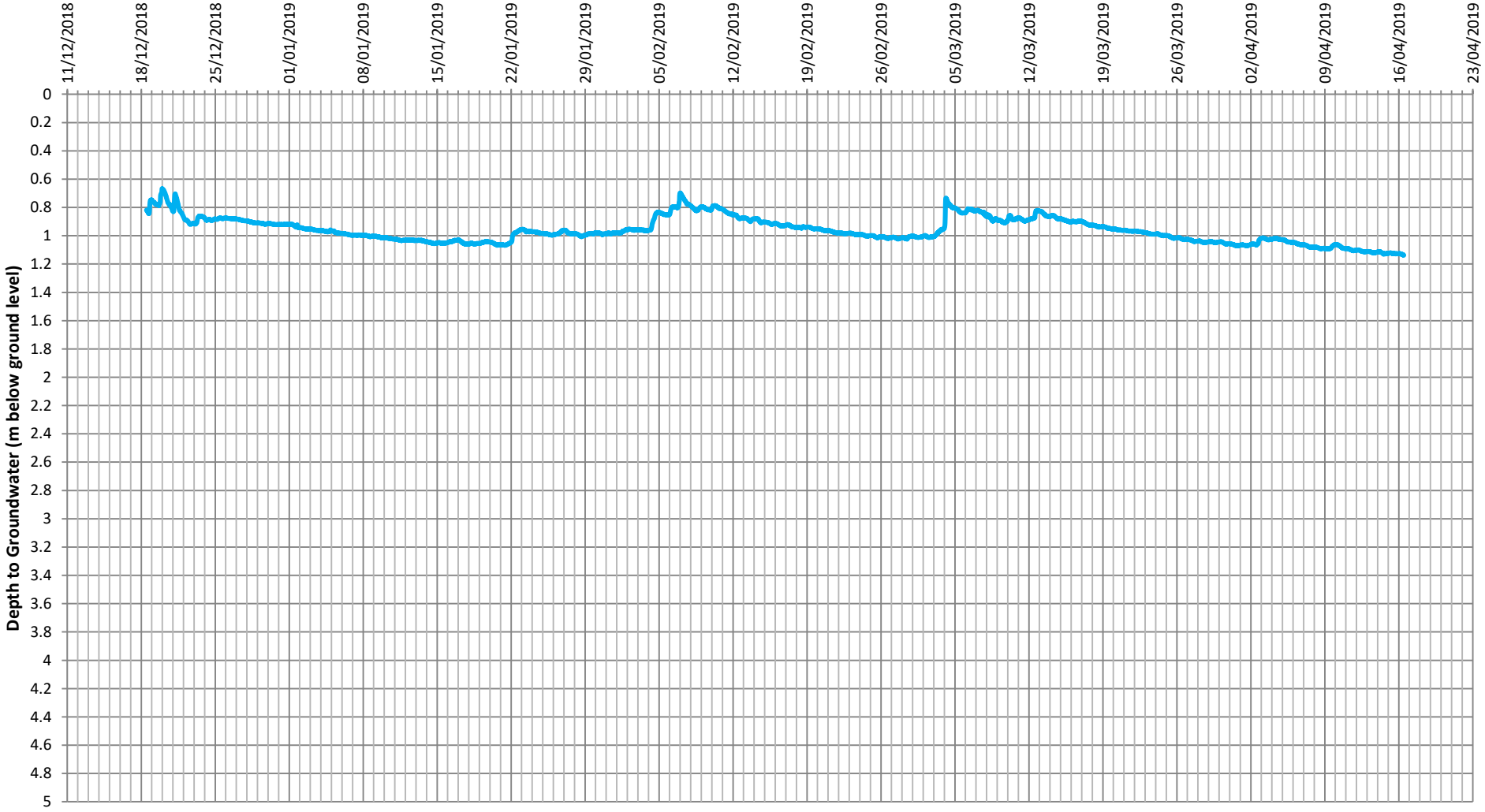
Groundwater Monitoring Results - WS503