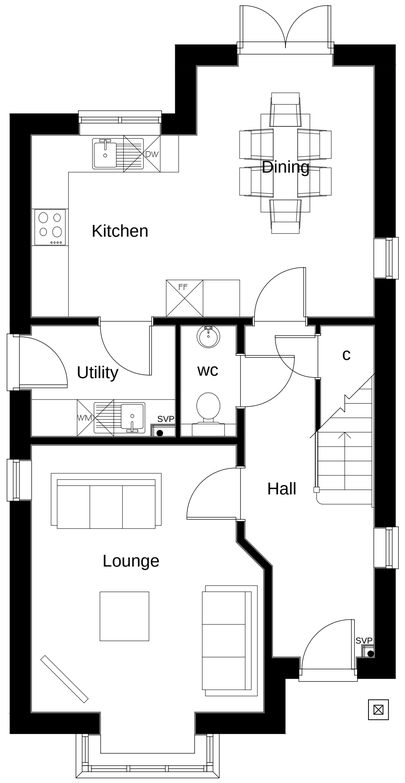

PLOT 1

Ground Floor Plan (1:50)

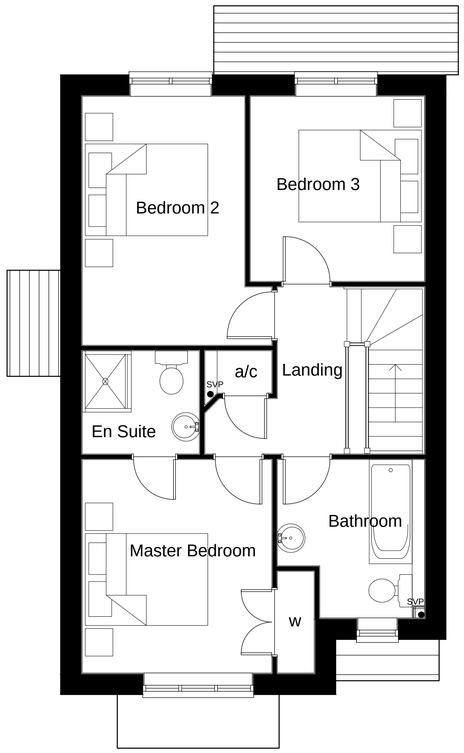

PLOT 1

First Floor Plan (1:50)

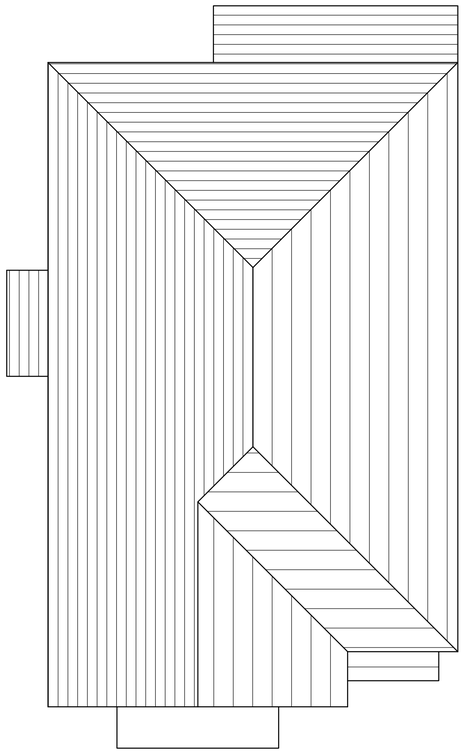

PLOT 1

Roof Plan (1:50)

PLOT 1

North Elevation (1:100)

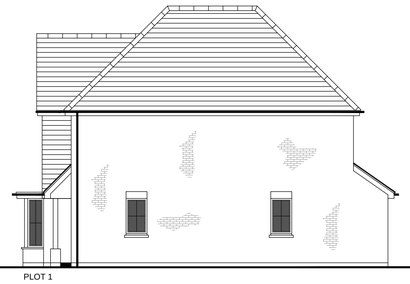

PLOT 1

West Elevation (1:100)

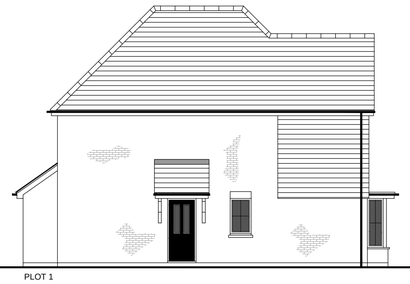

PLOT 1

East Elevation (1:100)

PLOT 1

South Elevation (1:100)

Notes

THIS DRAWING IS THE COPYRIGHT OF VIVID DESIGN STUDIO LTD AND MUST NOT BE COPIED, ALTERED OR REPRODUCED IN ANY WAY NEITHER PASSED TO A THIRD PARTY WITHOUT THEIR WRITTEN PERMISSION.

DIMENSIONS TO BE CHECKED ON SITE BEFORE COMMENCING WORK AND ANY DISCREPANCIES SHALL BE REPORTED TO THE DESIGNER. FIGURED DIMENSIONS MUST BE TAKEN IN PREFERENCE TO SCALED DIMENSIONS.

Rev:-	Description:-	Date:-	Chkd by:-
A	Removed coloured cladding	03/09/15	

VIVID design studio

The Barn, Calcot Mount Business Park, Calcot Lane,
Curdridge, Southampton, Hampshire, SO32 2BN
Tel: 01489 786670
Email: info@vividdesignstudio.co.uk
Website: www.vividdesignstudio.co.uk

Project:-

Proposed Residential Development
21 Bucksham Avenue
Bognor Regis
West Sussex

Title:-

Proposed Floor Plans & Elevations (Plot 1)

Client:-

Shopland Gray Developments Ltd

Scale:-

1:50, 1:100 (@A1)

Drawn By:-	PJD	Checked By:-	PJD
Date:-	26/03/15	Date:-	26/03/15

Job.No:-	Drg.No:-	Rev:-
120096	04	A

ARUN DISTRICT COUNCIL BE/60/15/PL