ARUN DISTRICT COUNCIL BE/49/11/NMA

REVISED PLANNING DRAWING
NOT FOR CONSTRUCTION

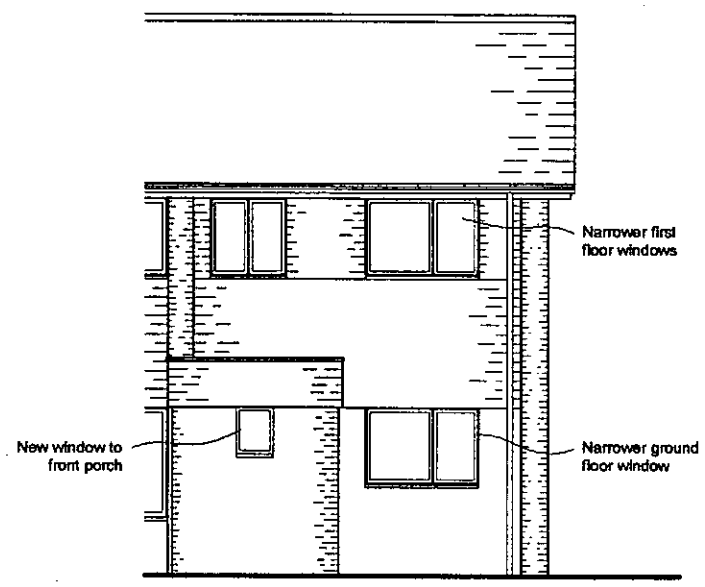

South Elevation

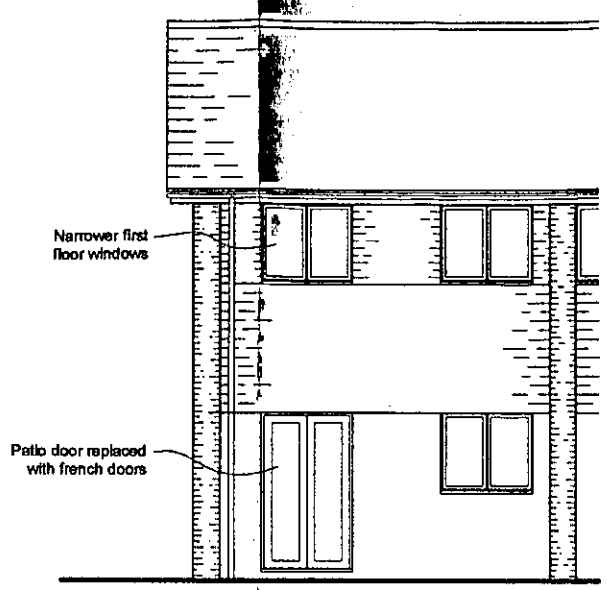

North Elevation

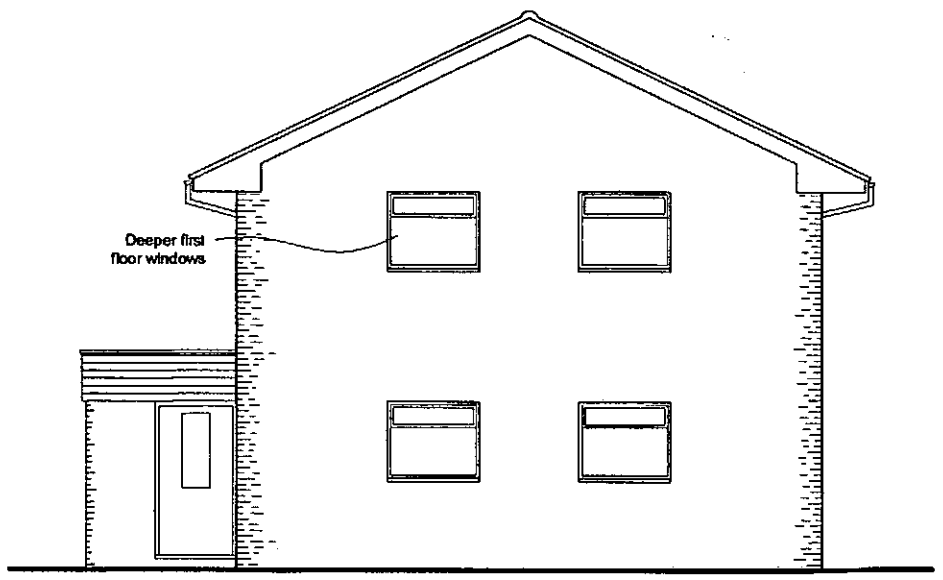

East Elevation

Proposed New Dwelling
at Land Alongside 37 The Croft, Bognor Regis
for Mr R Lailey

Drawing 01 April 2011 Scale 1:100
Proposed Elevations (Revised)