






# 1km Radial Search centred on Land to the Rear of Regal House, Bersted - Archaeological Notification Areas



Reproduced from or based upon 2019 Ordnance Survey mapping with permissions of the Controller of HMSO  
 © Crown Copyright reserved.  
 Unauthorised reproduction infringes Crown copyright and may lead to prosecution or civil proceedings  
 West Sussex County Council Licence No. 100023447

Reproduction of this map and WSCC HER data will not be permitted

## Legend

-  1km Radial Search Area
-  ANAs
-  Conservation Areas
-  Parish Boundary
-  District Boundary

