ARUN DISTRICT COUNCIL BE/44/22/PL

Scale in Metres

0 0.1 0.2 0.3 0.4 0.5 1 1.5 2

Scale in Metres

0 0.05 0.1 0.15 0.2 0.25 0.5 0.75 1

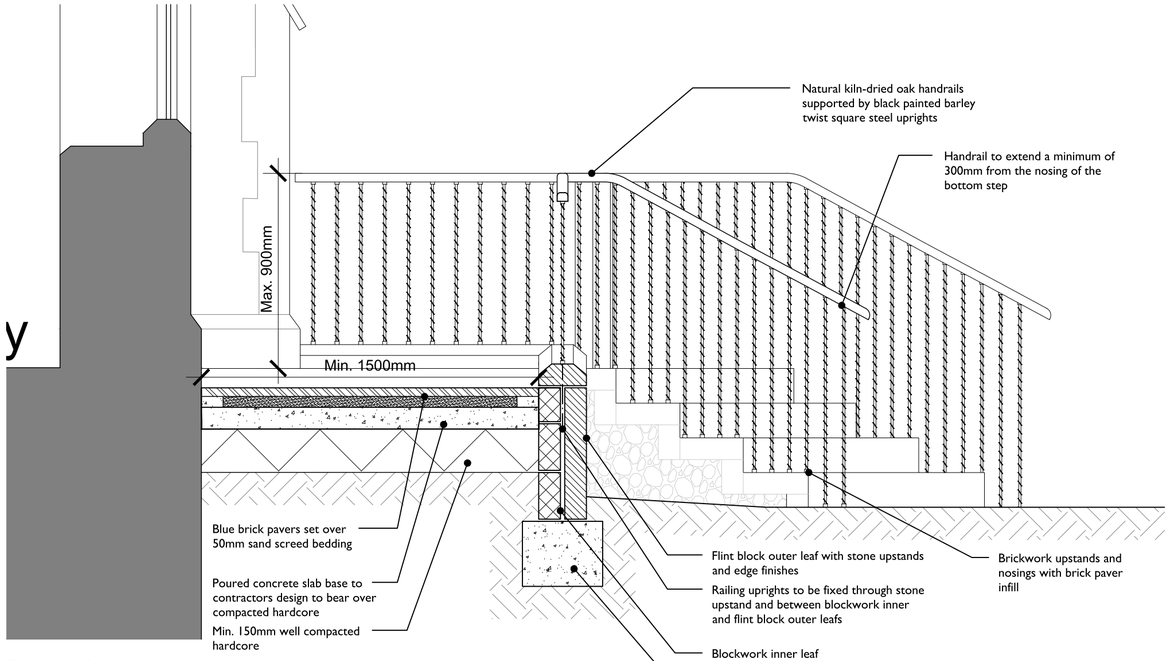

Detail Section AA *1:20 @ A2*

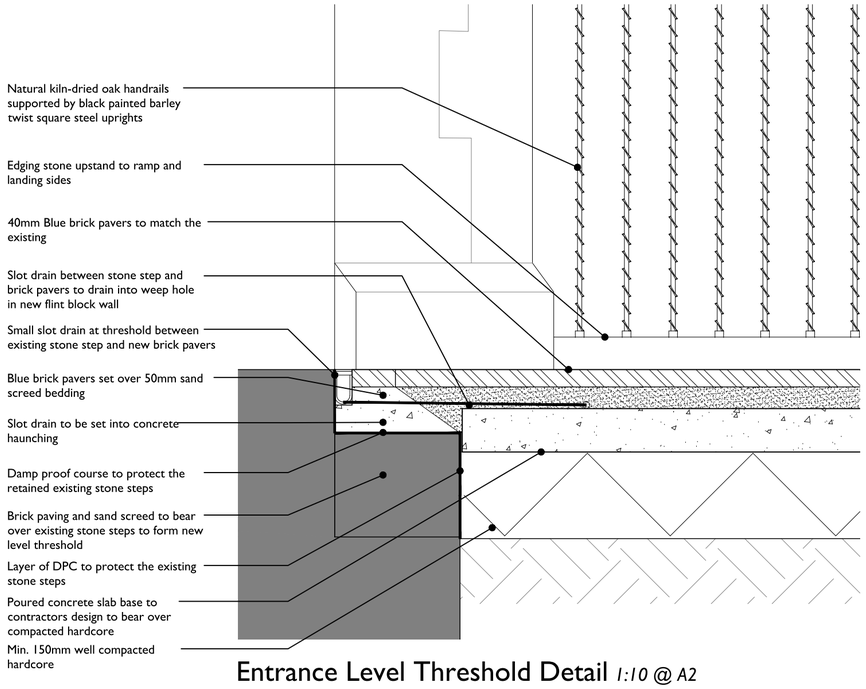

Entrance Level Threshold Detail *1:10 @ A2*

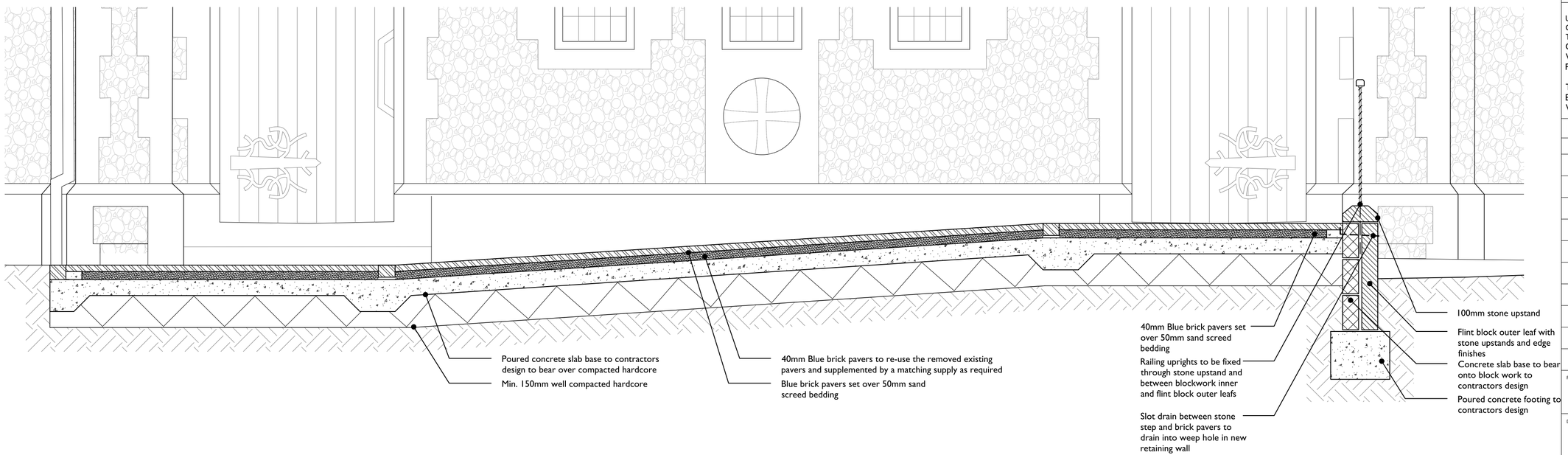

Section through accessible slope *1:20 @ A2*

Check all dimensions on site prior to commencement of work.
Do not scale from this drawing except for planning purposes.

This drawing is the © copyright of
JANE JONES-WARNER ASSOCIATES

This drawing has been produced for The PCC of Holy Cross Church for the project Holy Cross Church, North Bersted and is submitted as part of the Faculty & Planning Applications and is not intended for use by any other person or for any other purpose.

Notes -

JANE JONES-WARNER
ASSOCIATES

Unit 78
Chichester Enterprise Centre
Terminus Road
Chichester
West Sussex
PO19 8TX

RIBA Chartered Practice

T : 01243 767151
E : mail@janejoneswarner.com
W: www.janejoneswarner.com

Revisions

Rev	Description	Date	Drawn

Project:
Holy Cross Church. North Bersted, PO21 5AU

Drawing Title:
As Proposed
Ramp Details

Scale:
1:10 @ A2
1:20 @ A2

Issue Date:
26/04/2022

Drawing No.
516/PL 107

Revision.
-

Drawn By:
AH