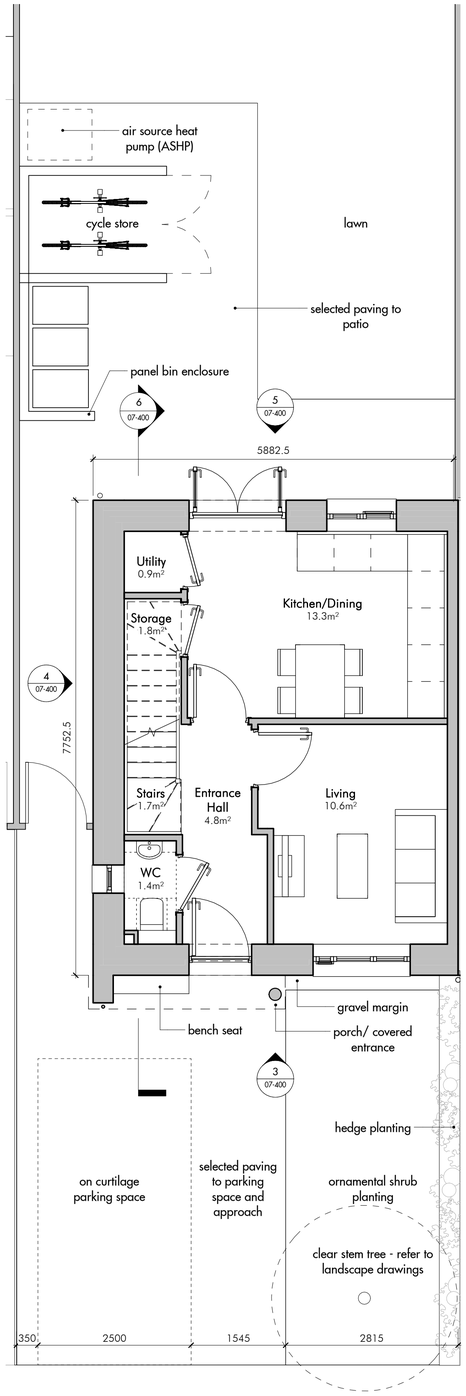
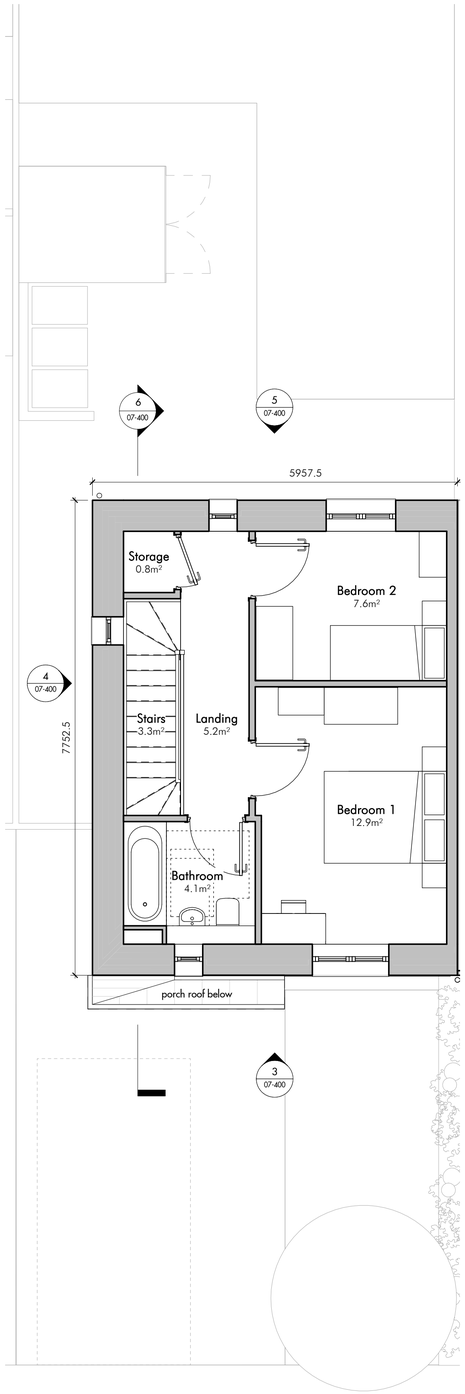
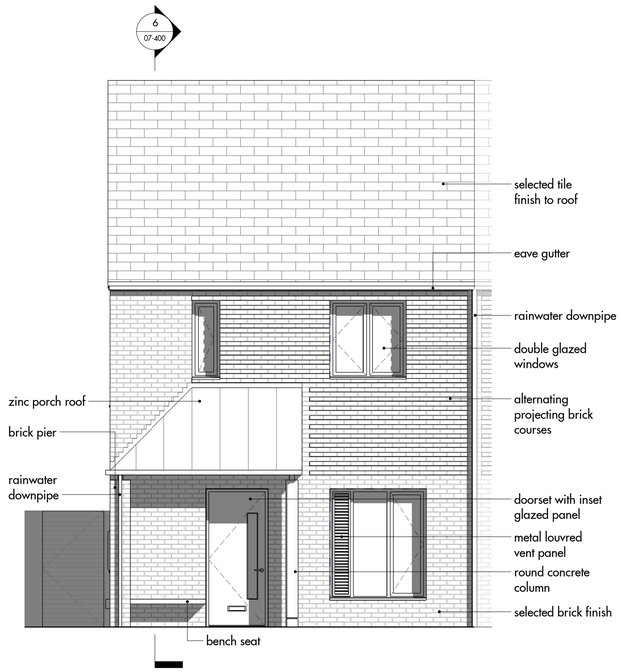
ARUN DISTRICT COUNCIL 8W-WD2PL



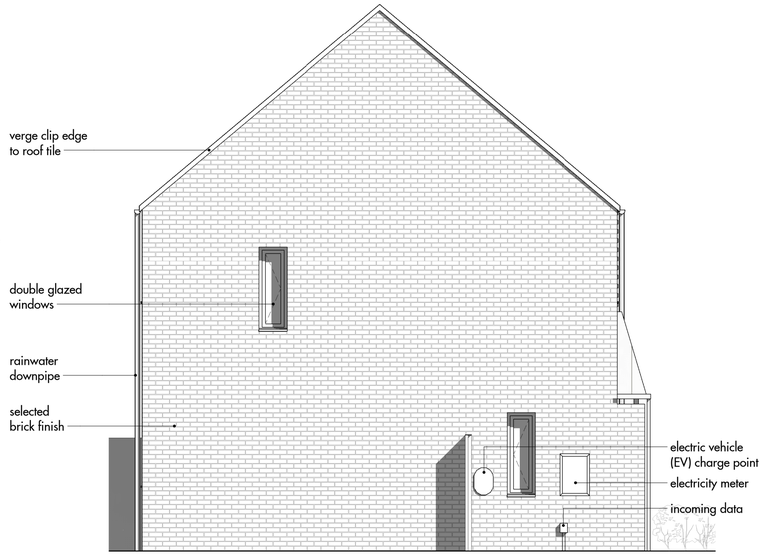
1 Ground Floor Plan
1 : 50



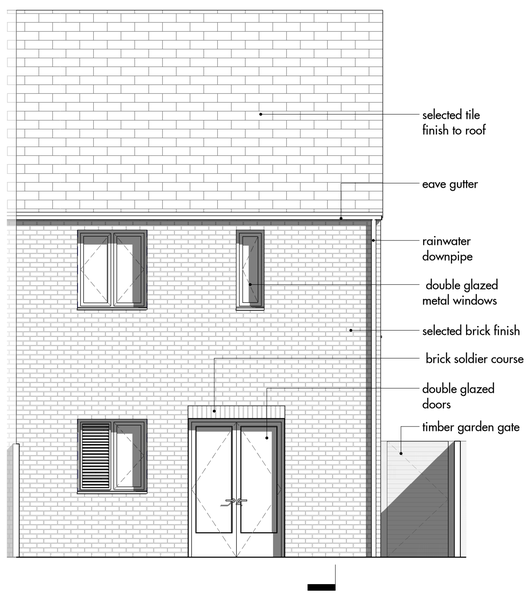
2 First Floor Plan
1 : 50



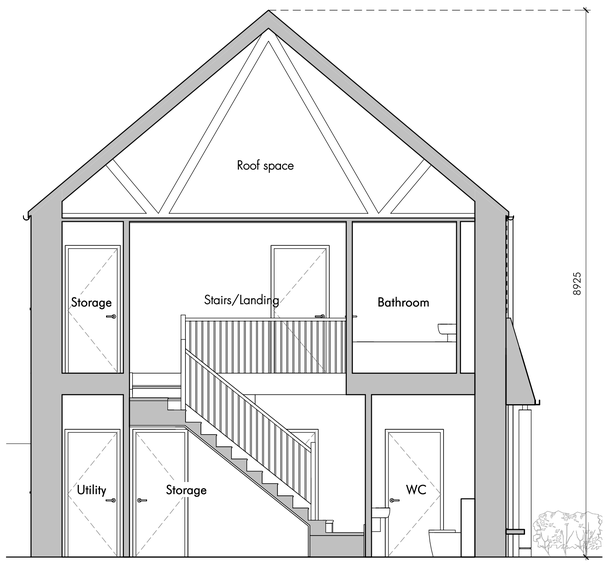
3 Front Elevation
1 : 50



4 Side Elevation
1 : 50



5 Rear Elevation
1 : 50



6 Section
1 : 50

0 2.5 m 5.0 m
1:50

FOR PLANNING

REV	DATE	DESCRIPTION	CKD
P1	30.03.2022	Issued for planning	JL

Figured dimensions are in millimetres unless noted otherwise. All dimensions and levels shall be verified on site before proceeding with works. Detailed site survey to be carried out to verify positions and level relationships with site features and ordnance survey. The Architect must be notified of any discrepancy. Boundaries are indicative only and are to be verified by others.

Allies & Morrison LLP is not responsible for any errors caused by the transmission, translation, software or computer systems. Allies & Morrison LLP is not responsible for nor shall be liable for the consequences of any use made of the drawings or models other than that for which they were produced by Allies & Morrison LLP for the Client.

All Intellectual Property Rights reserved

GROSS INTERNAL AREA:	PLOT NUMBERS:
71.1sqm	8, 9(h), 10, 11(h), 12, 13(h)

Allies and Morrison LLP
85 Southwark Street
London SE1 0HX
telephone 020 7921 0100
facsimile 020 7921 0101
email studio@alliesandmorrison.com

A&M JOB No: 21080_02

West Sussex Site 02 - North Bersted
Former Bartons Infant School, North Bersted, PO22 9BH

2B3P Semi-detached house

House Types

21080_02-07-400

SCALE 1 : 50 @A1 1 : 100 @A3

P1
Revision

21080_02-AAM-ZZ-ZZ-M3-A-000007_Master