ARUN DISTRICT COUNCIL:BE/32/07/ 08/03/2007

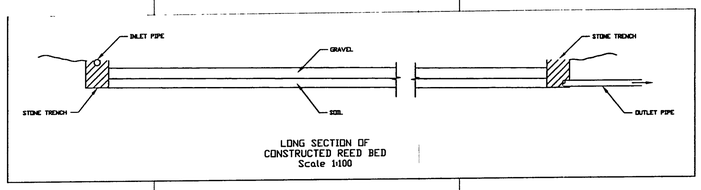

LONG SECTION OF
CONSTRUCTED REED BED
Scale 1:100

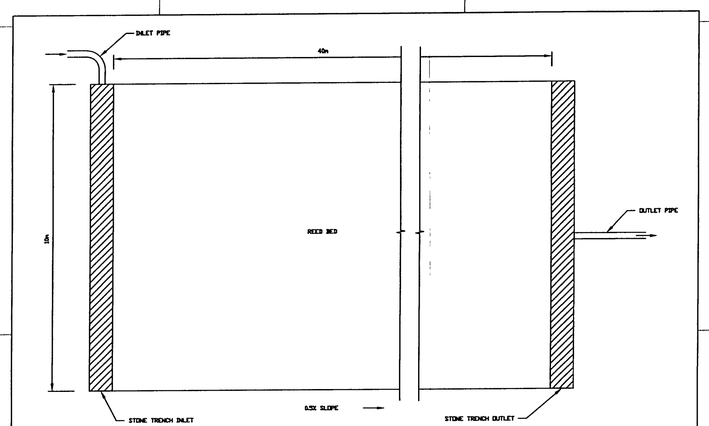

PLAN OF
CONSTRUCTED REED BED
Scale 1:100

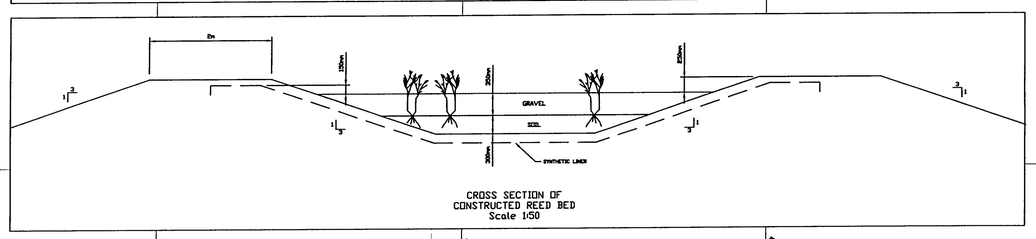

CROSS SECTION OF
CONSTRUCTED REED BED
Scale 1:50

STANDARD ABBREVIATIONS

AV	AIR VALVE	LB	LITTER BIN
B/W	BARBBED WIRE	LP	LAMP POST
B	BOLLARD	MH	MAN HOLE
BB	BELISHA BEACON	MKP	MARKER POST
BH	BORE HOLE	MP	MILE POST
BL	BASEMENT LIGHT	MB	NOTICE BOARD
BP	BLOCK PAVING	P	POST / POLE
BS	BUS STOP	P/C	POST & CHAIN
BW	BRICK WALL	P/R	POST & RAIL
C/BW	CRASH BARRIER	P/W	POST & WIRE
C/B	CLOSE BOARDED	PC	PIPE
C/I	CORRUGATED IRON	PM	PARKING METER
C/L	CHAIN LINK	R/W	RETAINING WALL
C/P	CONCRETE PANEL	RE	RODDING EYE
CATV	CABLE TV. INSPECTION COVER	RG	ROAD GULLY
CL	COVER LEVEL	RP	REFLECTOR POST
CM	CABLE MARKER	RS	ROAD SIGN
CPS	CONCRETE PAVING SLABS	S/P	STEEL PALLASADE
CTV	CLOSED CIRCUIT TV CAMERA	Sap	SAPLING
D/C	DRAINAGE CHANNEL	SB	SIGN BOARD
DP	DOWN PIPE	SC	STOP COCK
ECM	ELECTRICITY CABLE MARKER	SFL	SOFFIT LEVEL
EIC	ELECTRICITY INSPECTION COVER	S	SIGN
EJB	ELECTRICITY JUNCTION BOX	SL	SUMP LEVEL
EP	ELECTRICITY POLE	SNP	STREET NAME PLATE
ER	EARTH ROD	SPC	SPEED CAMERA
FFL	FINISHED FLOOR LEVEL	ST	STOP TAP
FH	FIRE HYDRANT	SV	STOP VALVE
FHM	FIRE HYDRANT MARKER	SW	STORM WATER
FL	FLOOD LIGHT	T/P	TRIAL PIT
FLB	FLOWER BED	TCB	TELEPHONE CALL BOX
FS	FLAG STAFF	TCM	TELEPHONE CABLE MARKER
FW	FOUL WATER	TDB	TELEPHONE DISTRIBUTION BOX
G	GULLY	TIC	TELEPHONE INSPECTION COVER
GV	GAS VALVE	TP	TELEPHONE POLE
GVM	GAS VALVE MARKER	TS	TRAFFIC SIGNAL
HIC	HEATING INSPECTION COVER	TSCB	TRAFFIC SIGNAL CONTROL BOX
Hdg	HOARDING	TT	TREE TRUNK
I/R	IRON RAILINGS	UTL	Unable To Lift (Cover)
I/W	INTERWOVEN	VDP	VEHICLE DETECTION PAD
IC	INSPECTION COVER	VP	VENT PIPE
IL	INVERT LEVEL	W/M	WIRE MESH
JB	JUNCTION BOX	WIC	WATER INSPECTION COVER
KO	KERB OUTLET	WM	WATER METER
		WT	WATER TAP

Datum Information

Survey based on Ordnance Survey National Grid OSGB 1936 using OSTN02 GPS Transformation.

Heights related to Ordnance Datum Newlyn using GPS Geoid Model OSGM02.

Site Ref Point TBM Pipe nail in block paving adjacent cemetery cross plinth.
Co-ordinates 491699.076E 100411.762N 6.572Elev

DRAWING NOTES

Survey carried out 23rd November 2006

Selected large trees only were surveyd. All tree sizes are approximate.

Contours are shown at 0.2m interval.

French drain levels are not included in Digital Terrain Model.

KEY

- COLLECTOR DRAIN
- 100mm PERIMETER DRAIN
- INSPECTION CHAMBER WITH SUMP AND PUMP
- INSPECTION CHAMBER
- REED BED AREA

Revisions

Rev	Date	Description	By

Project

Chalcraft Lane Cemetery
Bognor Regis

Title

Topographical Survey

Client

Sport Organics Ltd
Units 1 & 2 Thistley Barns
Northfield Road
Ashwell
SG7 5JL

Galileo
Surveying Ltd
Land Survey Consultants
13 Keswick Drive
Northampton
NN3 6NZ
Tel: 01604 790824
Email: galileosurvey@aol.com

ARUN DISTRICT COUNCIL
No. BE 32 07
RECEIVED 8/3/07

CAD Ref 164806-01-3d.dwg	Drawn MHL	Date Jan 2007	
Sheet 1 of 1	Scale 1:500	Dwg No 164806/01/1	Rev 0

©Copyright 2006 Galileo Surveying Ltd.