NOTE
THIS DRAWING MAY BE SCALED FOR PLANNING PURPOSES ONLY.
ALL DIMENSIONS TO BE CHECKED ON SITE PRIOR TO COMMENCEMENT OF WORK. ALL DIMENSIONS RELATING TO SUB-CONTRACTORS OR SUPPLIERS WORK MUST BE CHECKED AND AGREED BETWEEN THE GENERAL CONTRACTOR, THE SUB-CONTRACTOR(S) AND / OR SUPPLIER(S).
ALL DIMENSIONS ARE IN MILLIMETRES. ALL WORKS OR MATERIALS INDICATED ON THE DRAWING ARE TO BE TO THE LATEST BRITISH STANDARDS AND ARE TO BE CARRIED OUT IN ACCORDANCE WITH THE RELEVANT CODES OF PRACTICE OR RECOGNISED TRADE ASSOCIATION RECOMMENDATIONS AND PUBLICATIONS.
THIS DRAWING TO BE READ IN CONJUNCTION WITH ALL RELEVANT DRAWINGS AND SPECIFICATIONS OF OTHER CONSULTANTS.
ANY DISCREPANCIES TO BE BROUGHT TO THE ATTENTION OF PDK ARCHITECTURE AND SURVEYING. IF IN DOUBT ASK.
© THIS DRAWING IS THE COPYRIGHT OF PDK ARCHITECTURE AND SURVEYING.

APPR DATE STATUS



EAST ELEVATION FRONT

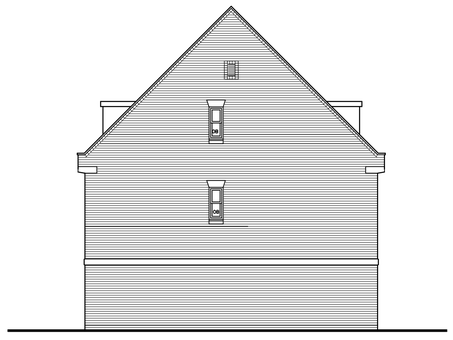

NORTH ELEVATION

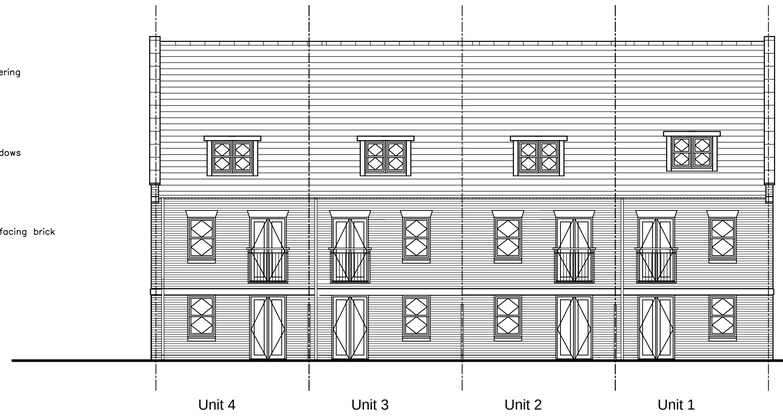

WEST ELEVATION REAR

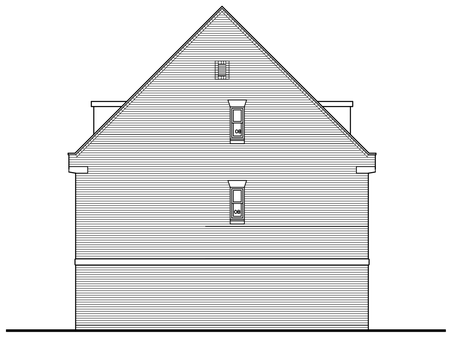

SOUTH ELEVATION

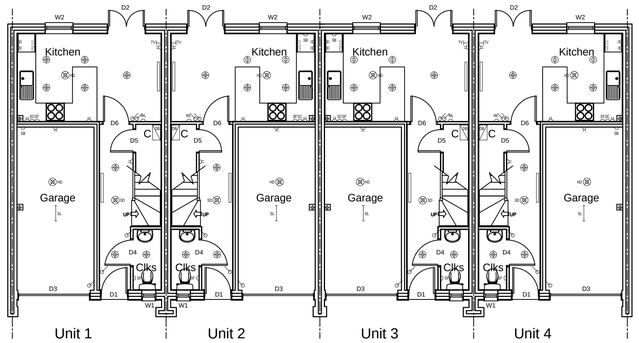

GROUND FLOOR PLAN

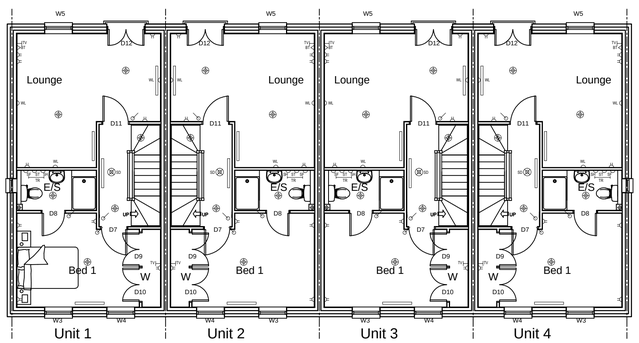

FIRST FLOOR PLAN

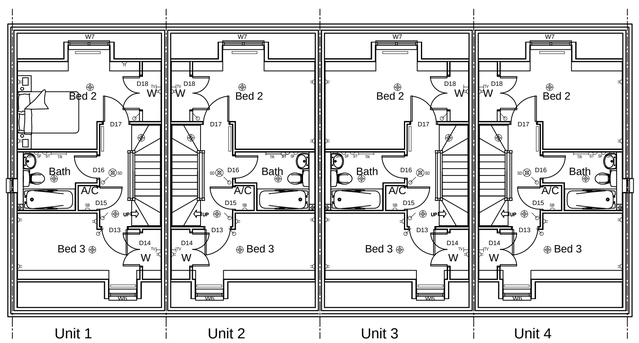

SECOND FLOOR PLAN

PLANS & ELEVATIONS - BLOCK 1

1:100 @ A1

metres 1 2 3 4 5 6 7 8 9 10

REV	DATE	AMENDMENT	BY
A1	13-03-14	Central parapet walls removed	PJC

PROJECT: 8 houses
Shripney Road, Bognor Regis
West Sussex. PO22 9NJ

DRAWING: Block 1
Plans and
Elevations

Chartered Institute of Architectural Technologists

Date: 20-11-2013	Drawn By: PJC
Scale: 1: 100 @A1	Iss. App. By: DKC
Drawing No: 003 A1	File Location: 0063

29 Breach Avenue,
Southbourne,
Emsworth,
Hampshire. PO10 8NB
T: 01243 697164
M: 07879471666
www.pdkconsulting.co.uk

PDK Architecture and Surveying

ARUN DISTRICT COUNCIL BE/2013/AMA