NOTE
THIS DRAWING MAY BE SCALED FOR PLANNING PURPOSES ONLY.

ALL DIMENSIONS TO BE CHECKED ON SITE PRIOR TO COMMENCEMENT OF WORK. ALL DIMENSIONS RELATING TO SUB-CONTRACTORS OR SUPPLIERS WORK MUST BE CHECKED AND AGREED BETWEEN THE GENERAL CONTRACTOR, THE SUB-CONTRACTOR(S) AND / OR SUPPLIER(S). ALL DIMENSIONS ARE IN MILLIMETRES. ALL WORKS OR MATERIALS INDICATED ON THE DRAWING ARE TO BE TO THE LATEST BRITISH STANDARDS AND ARE TO BE CARRIED OUT IN ACCORDANCE WITH THE RELEVANT CODES OF PRACTICE OR RECOGNISED TRADE ASSOCIATION RECOMMENDATIONS AND PUBLICATIONS.
THIS DRAWING TO BE READ IN CONJUNCTION WITH ALL RELEVANT DRAWINGS AND SPECIFICATIONS OF OTHER CONSULTANTS.

ANY DISCREPANCIES TO BE BROUGHT TO THE ATTENTION OF PDK ARCHITECTURE AND SURVEYING . IF IN DOUBT ASK.

© THIS DRAWING IS THE COPYRIGHT OF PDK ARCHITECTURE AND SURVEYING.

APPR DATE STATUS

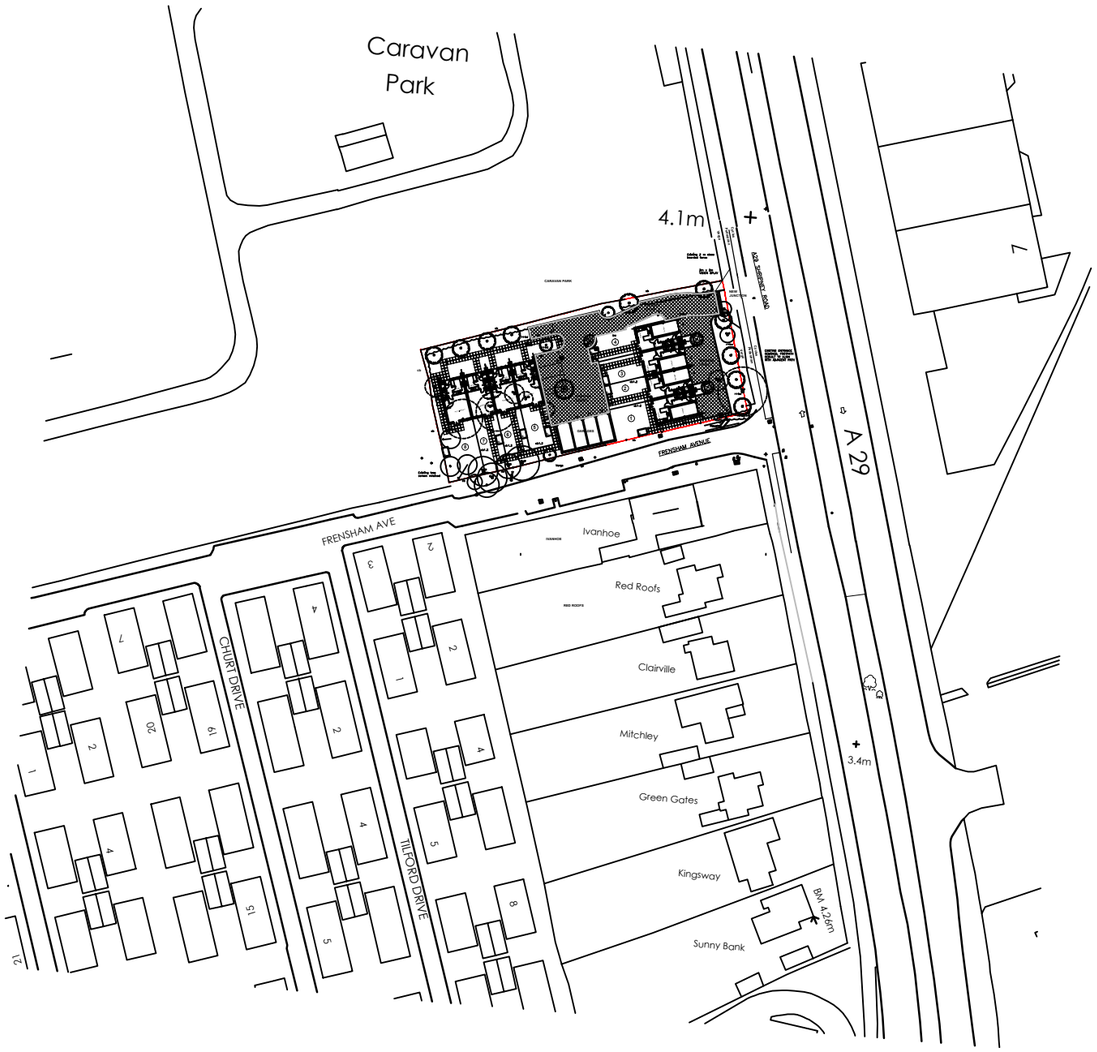

LOCATION PLAN
1:1250 @ A3

metres 20 40 60 80 100 120

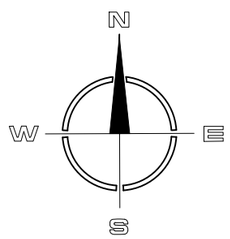

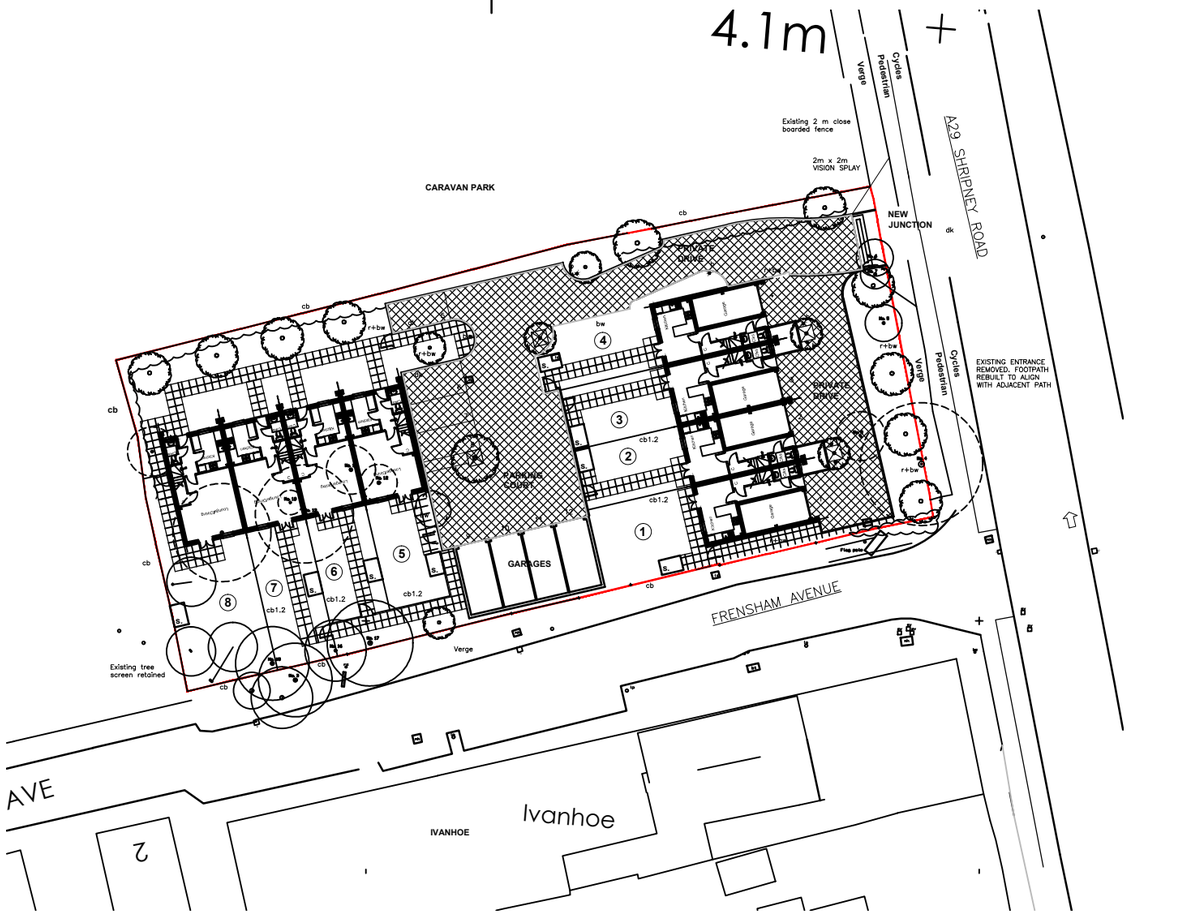

BLOCK PLAN
1:500 @ A3

metres 10 20 30 40 50

\-

REV DATE AMENDMENT BY

PROJECT	8 Houses Shripney Road, Bognor Regis West Sussex. PO22 9NJ
DRAWING	Site Location and Block Plans
Date	20-11-2013
Drawn By	PJC
Scale	1: 1250 @A3
Iss. App. By	DKC
Drawing No	001
File Location	0063

Chartered Institute of Architectural Technologists

29 Breach Avenue,
Southbourne,
Emsworth,
Hampshire. PO10 8NB
T: 01243 697164
M: 07879471666
www.pdkconsulting.co.uk

PDK Architecture and Surveying

ARUN DISTRICT COUNCIL DEVELOPMENT CONTROL