REVISIONS

Plot 19 402

FRONT ELEVATION

Note : Wall areas left clear to elevations are in facing brickwork

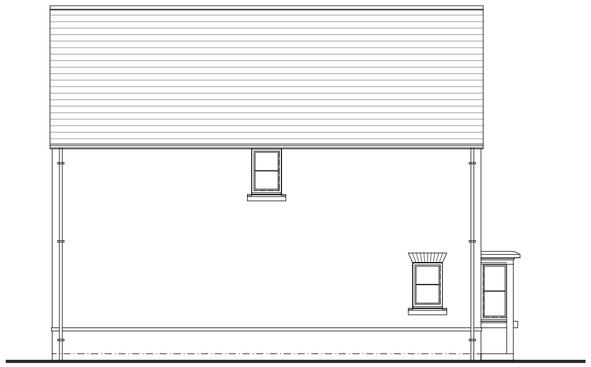

SIDE ELEVATION

REAR ELEVATION



SIDE ELEVATION

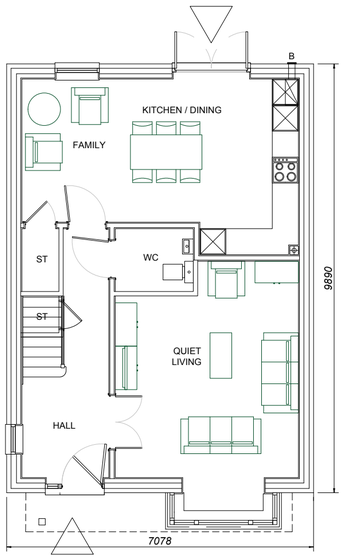

Plot 19 402

GROUND FLOOR PLAN

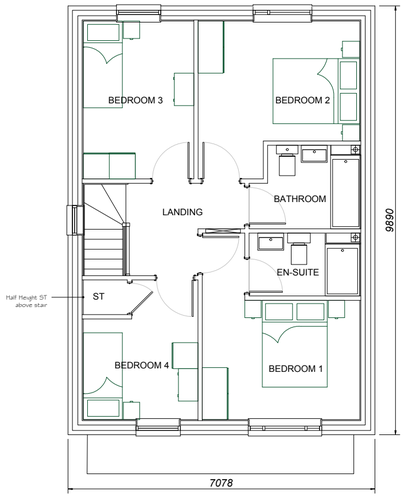

FIRST FLOOR PLAN



ROOF PLAN

0 2 4 6 8 10m

Scale 1:100 at A2

House Type 402

Plot 19.

Private.

402 : 118.76sq.m. / 1277sq.ft.

4 bed 6 person unit

urban pulse design

The Studio, Unit 17, Vicarage Farm, Winchester Road,
Fairoak, Hampshire. SO50 7HD
023 8069 7010
enquiries@urbanpulsedesign.co.uk www.urbanpulsedesign.co.uk

PROJECT

Land West of New Barn Lane
North Bersted, Bognor Regis
Alternative Application
Linden Homes South

Project type	Drawing classification	Work stage

DRAWING TITLE

Plot 19
House Type 402
Floor Plans & Elevations

SCALE	SHEET SIZE	SHEET No.	DRAWN	CHKD	DATE	CAD FILE
1:100	A2	1 of 1			13/02/2019	

19-1013-021-1st

THIS DRAWING IS THE COPYRIGHT OF URBAN PULSE DESIGN LTD AND MAY NOT BE COPIED, ALTERED OR REPRODUCED IN ANY FORM, OR PASSED TO A THIRD PARTY WITHOUT THE WRITTEN CONSENT. DIMENSIONS SHOULD BE CHECKED AND VERIFIED ON SITE AND ANY DISCREPANCIES SHOULD BE REPORTED TO THE ARCHITECT. DO NOT SCALE FROM THIS DRAWING, EXCEPT FOR PLANNING PURPOSES. USE FIGURED DIMENSIONS ONLY. IF IN DOUBT ASK FOR CONFIRMATION.

ARUN DISTRICT COUNCIL DEVELOPMENT