ARUN DISTRICT COUNCIL:BE/23/08/ 12/03/2008

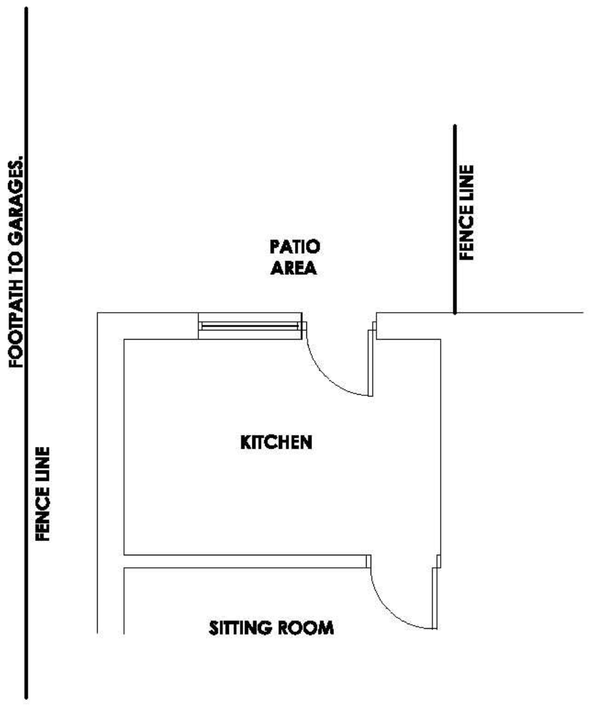

EXISTING

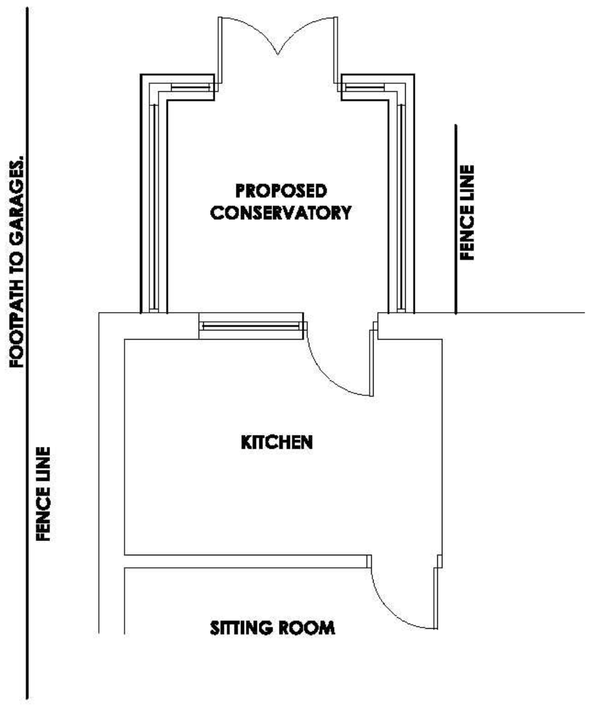

PROPOSED

GROUND FLOOR PART PLANS
Scale 1:50

GENERAL
DO NOT SCALE FROM THIS DRAWING EXCEPT FOR PLANNING APPLICATION PURPOSES. ALL DIMENSIONS TO BE CHECKED ON SITE PRIOR TO COMMENCEMENT OF WORK. ALL DIMENSIONS RELATING TO SUB-CONTRACTORS OR SUPPLIERS WORK MUST BE CHECKED AND AGREED BETWEEN THE CONTRACTOR AND THE SUB-CONTRACTORS AND SUPPLIERS.
ALL DIMENSIONS ARE IN MILLIMETRES. IF IN DOUBT ASK.
ALL WORKS OR MATERIALS INDICATED ON THE DRAWING ARE TO BE TO THE LATEST BRITISH STANDARDS AND ARE TO BE CARRIED OUT IN ACCORDANCE WITH THE RELEVANT CODES OF PRACTICE OR RECOGNISED TRADE ASSOCIATION RECOMMENDATIONS AND PUBLICATIONS.
THIS DRAWING TO BE READ IN CONJUNCTION WITH ALL RELEVANT DRAWINGS AND SPECIFICATIONS OF OTHER CONSULTANTS.
ANY DISCREPANCIES TO BE BROUGHT TO THE ATTENTION OF THE PROJECT MANAGER.

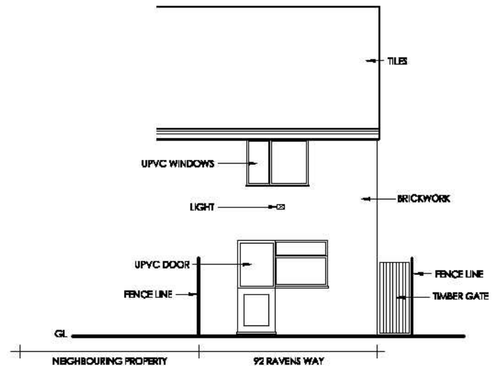

REAR

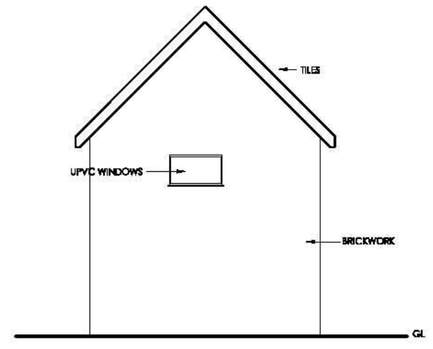

SIDE ELEVATION

EXISTING ELEVATIONS

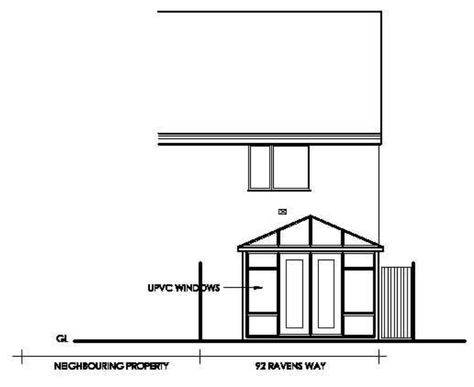

REAR

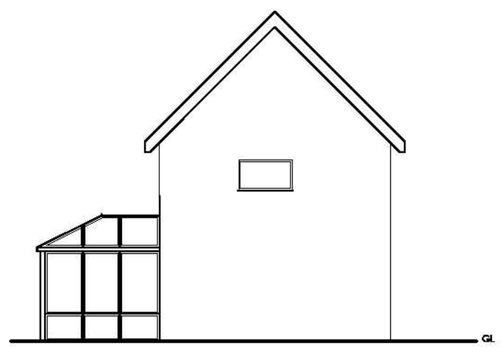

SIDE ELEVATION

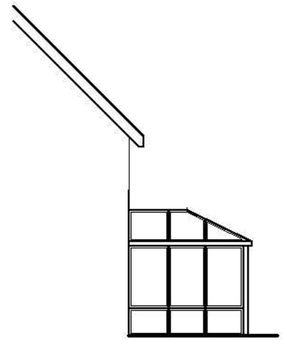

SIDE ELEVATION

PROPOSED ELEVATIONS
Scale 1:100

Client
Mr & Mrs Bartholomew

Project Title
Proposed Conservatory

Address
92 Ravens Way, Bognor Regis

Drawing Title
Existing & Proposed Plans & Elevations

Drawing No.	REV.	SCALE
002	-	1:50 / 1:100

Date	Ref.
May 2008	2036