

East Elevation
Scale 1:100

North Elevation
Scale 1:100

West Elevation
Scale 1:100

South Elevation
Scale 1:100

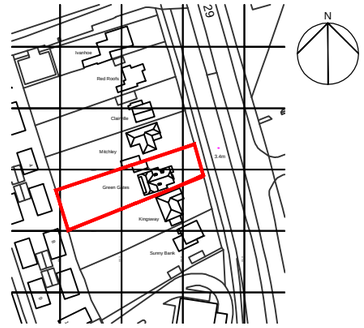

Location Plan
Scale 1:1250

Scale
1:1250 @ A1 / 1:2500 @ A3
metres 20 40 60 80 100 120

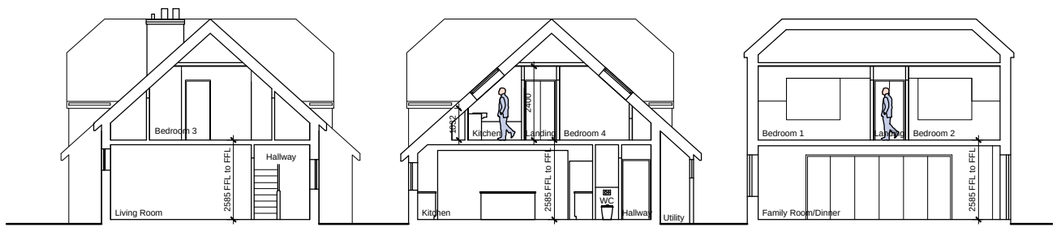

Section A-A
Scale 1:100

Section B-B
Scale 1:100

Section C-C
Scale 1:100

Scale
1:100 @ A1 / 1:200 @ A3
metres 2 4 6 8 10

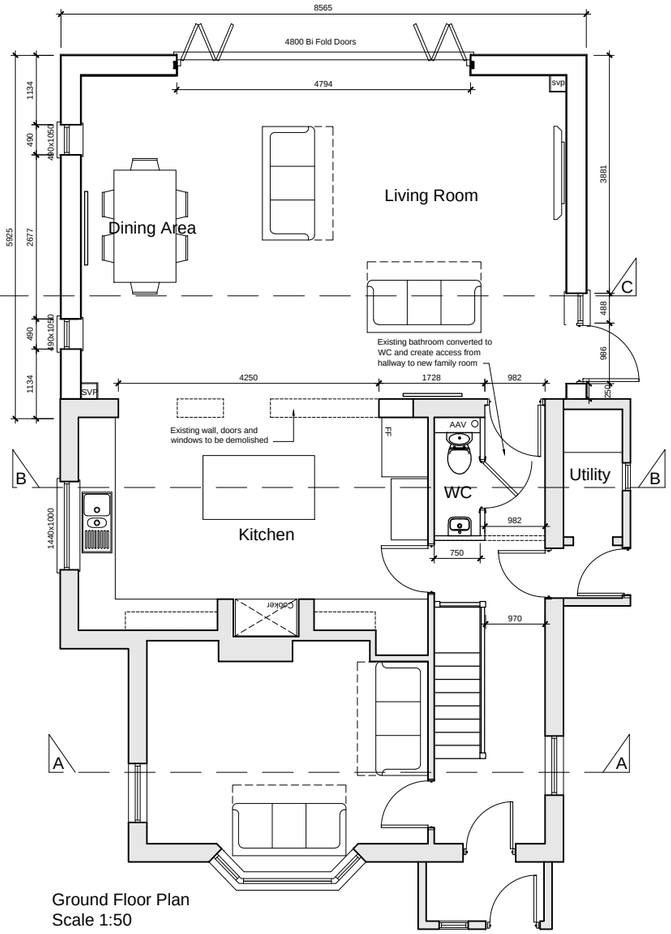

Ground Floor Plan
Scale 1:50

Scale

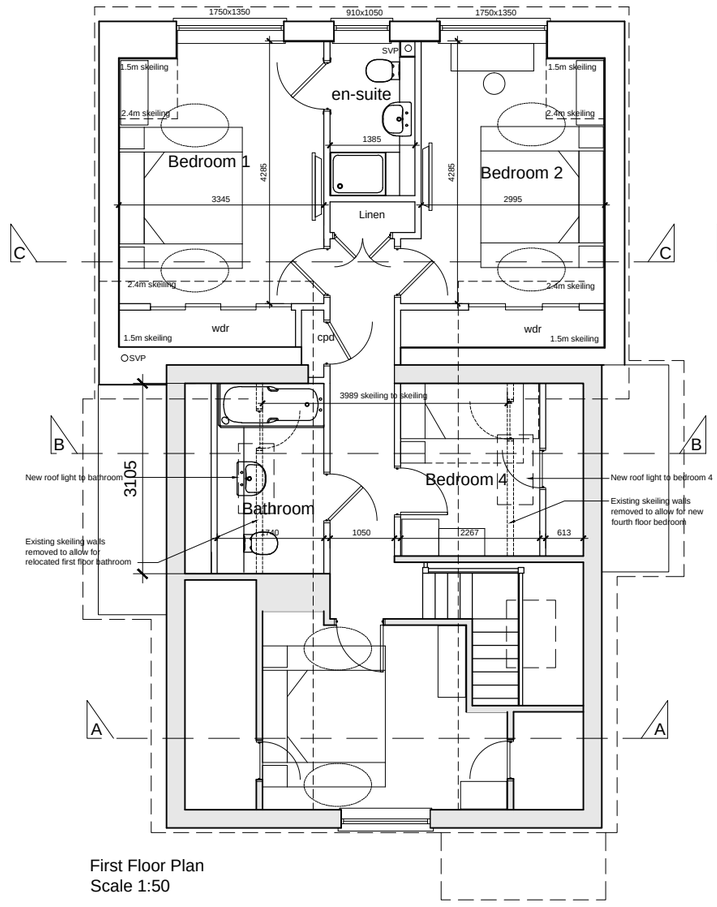

First Floor Plan
Scale 1:50

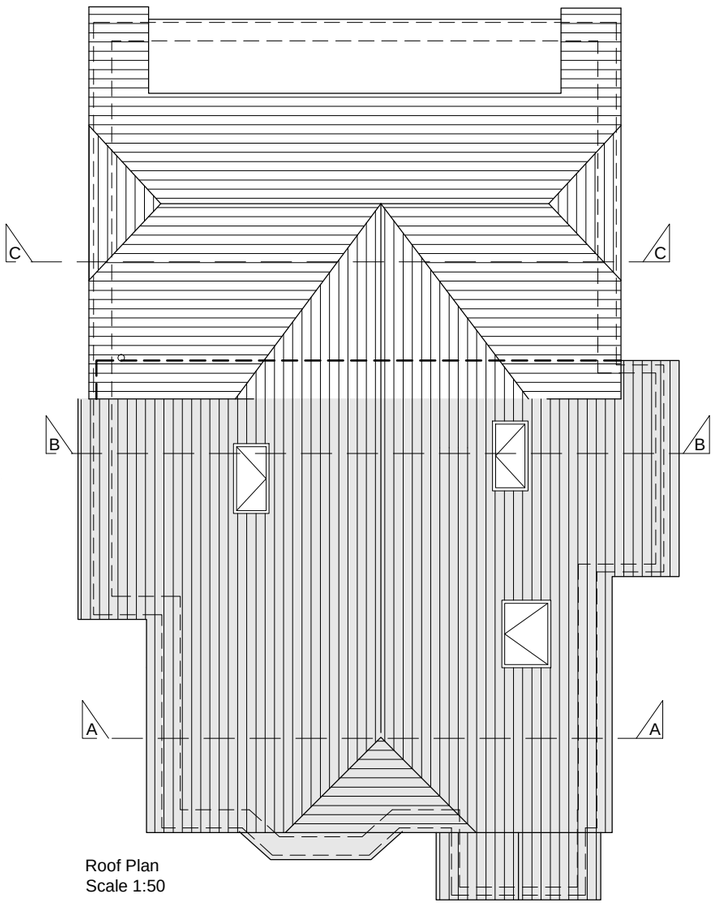

Roof Plan
Scale 1:50

Rev	Date	Revision Details	Dr	Ch
B	19.03.15	Updated to Planners comments	sw	sw
A	29.01.15	Issued for approval	sw	sw

Client's Name
Miss Walker

Job Title
Two Storey Extension at Greengates, Shripney Road, Bognor Regis.

Drawing Title
Proposed Plans, Sections and Elevations

Scale
SCALE VARIES

Drawn	Checked	Date
sw	--	29.01.15

Job No	Drawing No	Rev
001	300	B

ARUN DISTRICT COUNCIL BE/20/15/HH