CDM 2007 Health & Safety Information

This information relates only to 'Significant Hazards' identified on this drawing and is to be read in conjunction with the Designer's Risk Assessment Register.



East Elevation
Scale 1:100

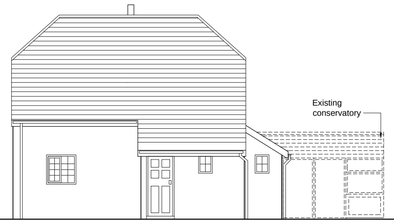

North Elevation
Scale 1:100

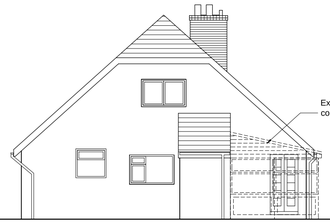

West Elevation
Scale 1:100

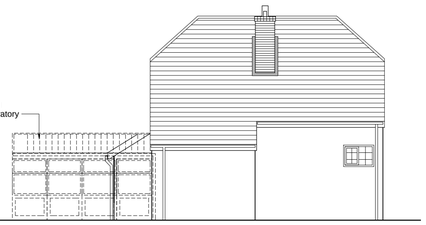

South Elevation
Scale 1:100

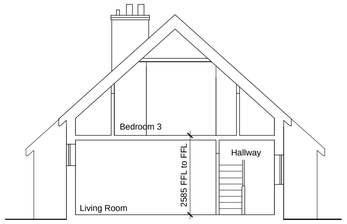

Section A-A
Scale 1:100

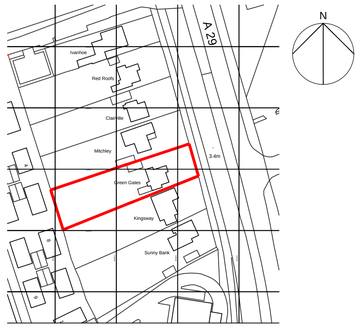

Location Plan
Scale 1:1250

Scale
1:1250 @ A1 / 1:2500 @ A3
metres 20 40 60 80 100 120

Scale
1:100 @ A1 / 1:200 @ A3
metres 2 4 6 8 10

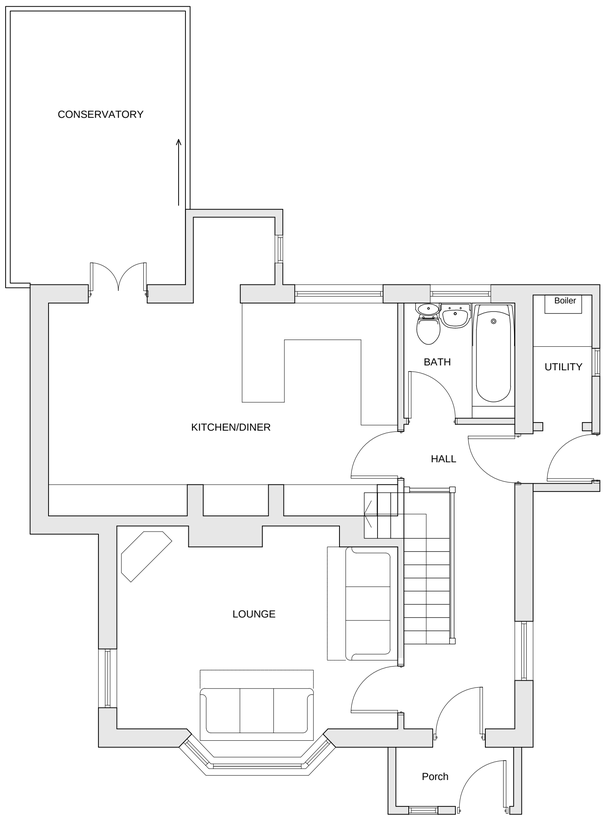

Ground Floor Plan
Scale 1:50

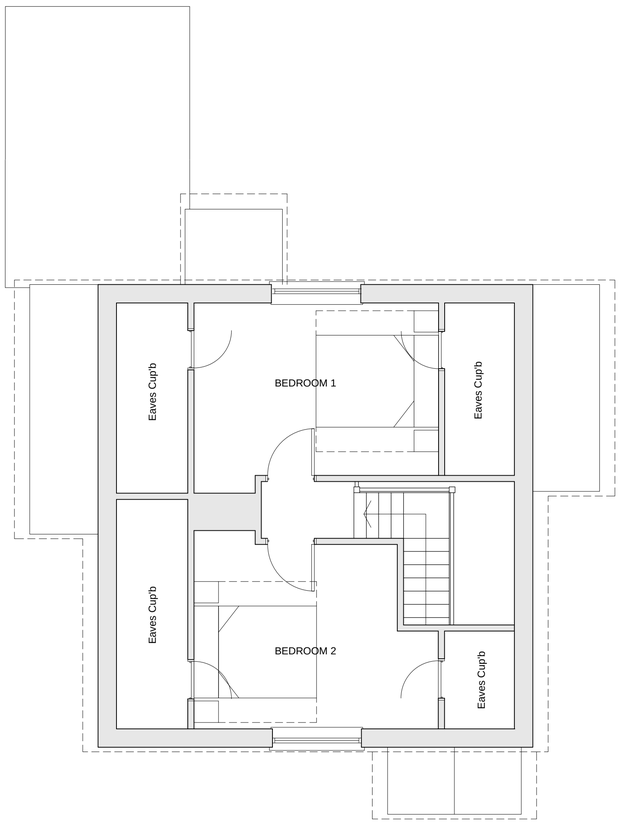

First Floor Plan
Scale 1:50

Scale
1:50 @ A1 / 1:100 @ A3
metres 1 2 3 4 5

Rev	Date	Revision Details	Dr	Ch
A	29.01.15	Issued for approval	sw	sw

Client's Name
Miss Walker

Job Title
Two Storey Extension at Greengates, Shripney Road, Bognor Regis.

Drawing Title
Existing Plans and Elevations

Scale
SCALE VARIES

Drawn	Checked	Date
sw		29.01.15

Job No	Drawing No	Rev
001	200	A

Status
APPROVAL

ARUN DISTRICT COUNCIL BE/20/15/HH