© Mountford Pigott LLP 2018
Reproduction in whole or in part by any means is prohibited without the prior permission of Mountford Pigott LLP.

This drawing is only to the stated scale if it is printed correctly. MPLLP cannot accept responsibility for the incorrect scaling of drawings printed by third parties.

All dimensions are in mm unless otherwise stated.

If this drawing forms part of an application for planning permission on behalf of the applicant named below, it shall not be used for any other purpose without the express permission of Mountford Pigott LLP.

This drawing may incorporate information from other professionals. Mountford Pigott LLP cannot accept responsibility for the integrity and accuracy of such information. Any clarification and/or additions that are required appertaining to such information should be sought from the relevant profession or their appointment representative as listed below.

LIST OF INFORMANTS :

REVISIONS	DATE	DRN	REV
-	-	-	-

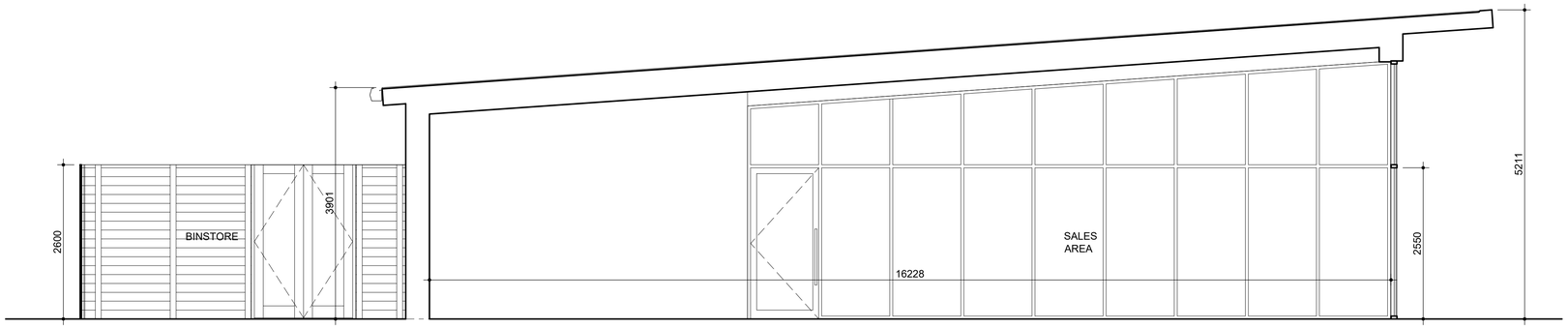

SECTION AA

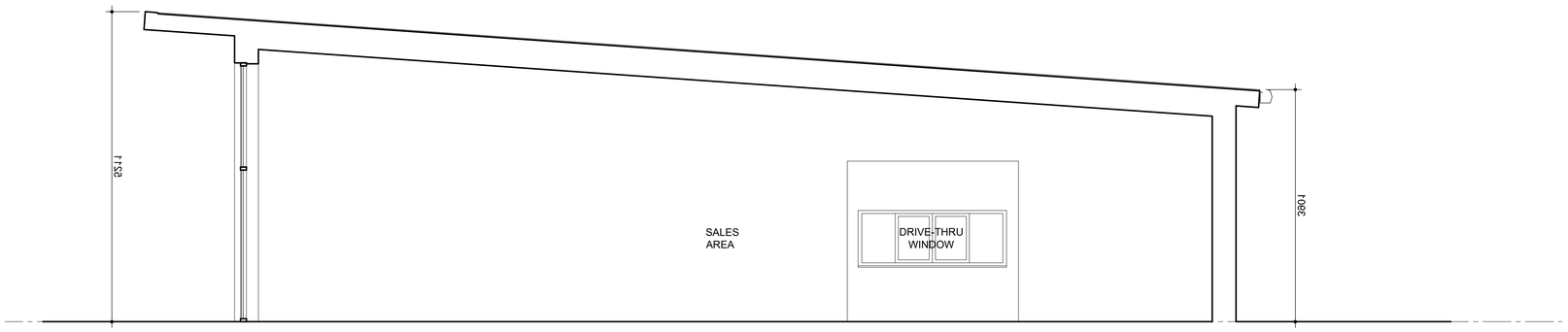

SECTION BB

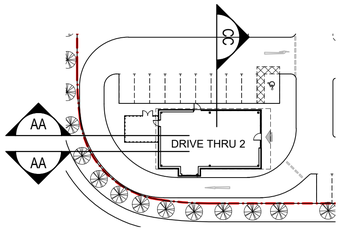

KEY PLAN SCALE 1:500

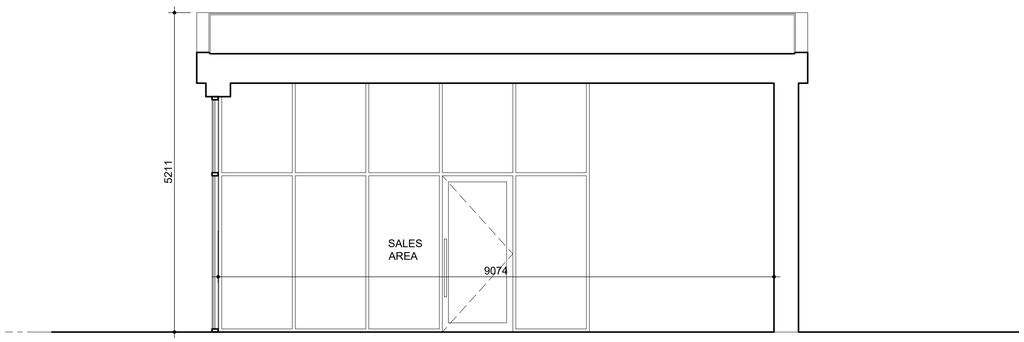

SECTION CC

0 1m 2m

MountfordPigott
Architecture Masterplanning Design

DRIVE THRU 2
PROPOSED SECTIONS
1744-DT2-P04

1:50@A1/1:100@A3 07.12.18
DRAWN BY ACD

SALTBOX - BOGNOR REGIS

ARUN DISTRICT COUNCIL BE/135/18/PL