Existing Front Elevation at 1:100 scale

NORTH WEST

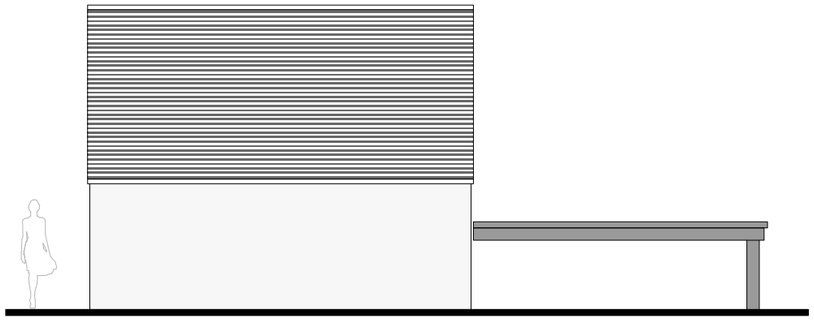

Existing Rear Elevation at 1:100 scale

SOUTH WEST

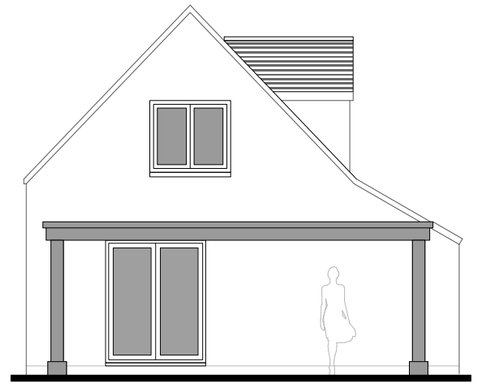

Existing Side Elevation at 1:100 scale

NORTH EAST

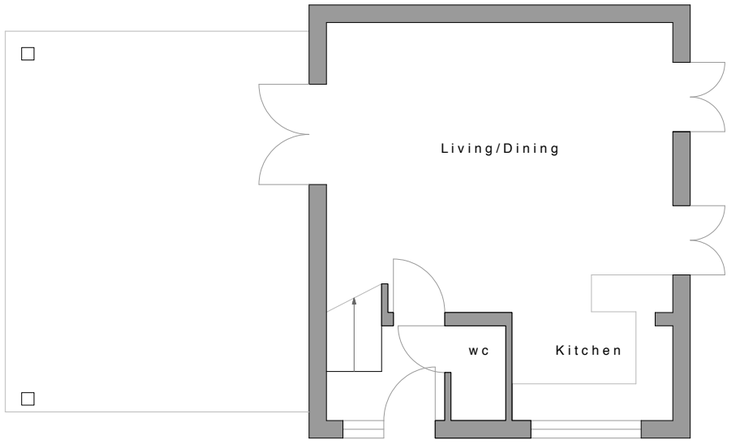

Existing GF Plan at 1:100 scale

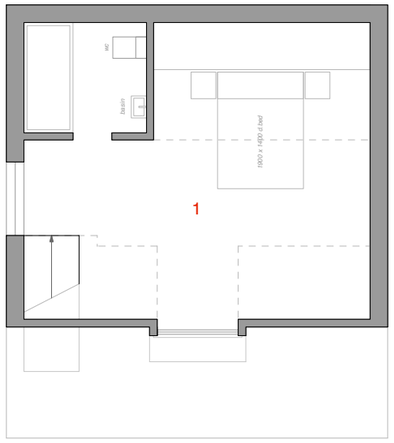

Existing FF Plan at 1:100 scale

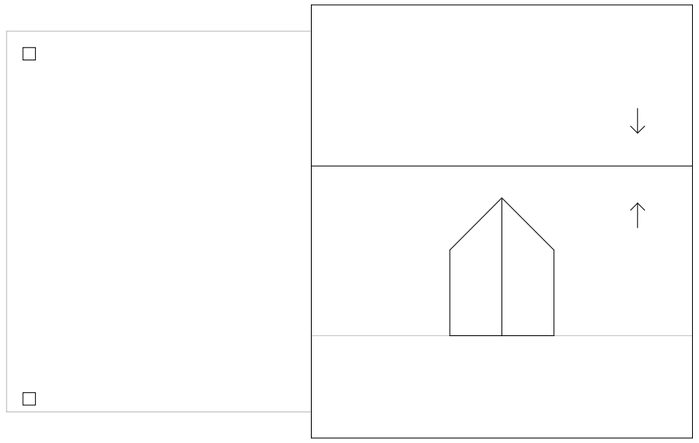

Existing Roof Plan at 1:100 scale

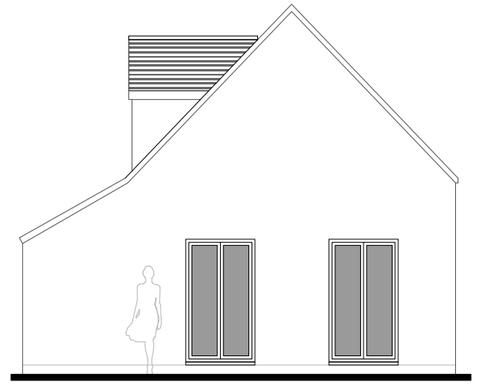

Existing Side Elevation at 1:100 scale

SOUTH WEST

0 1.5 m 3 m

scale bar 1: 100

Drawings & Scale Bar are for Planning Purposes Only. These are not Survey Drawings

0. DRAWINGS ARE INDICATIVE AND STRICTLY FOR PLANNING PURPOSES ONLY.
1. DRAWINGS ARE NOT TO BE SCALED EXCEPT FOR PLANNING PURPOSES.
2. ROOM DIMENSIONS WHERE SHOWN ARE APPROXIMATE.
3. ALL DIMENSIONS TO BE CONTRACTOR-CHECKED ON SITE BEFORE USE.
4. PROPOSED DRAWINGS ARE SUBJECT TO LOCAL AUTHORITY PLANNING / LBC & BUILDING REGULATIONS APPROVAL.
5. ALL DIMENSIONS MUST BE CHECKED AND CONFIRMED BY CONTRACTOR PRIOR TO ANY CONSTRUCTION WORKS TAKING PLACE.
6. THESE ARE NOT SURVEY DRAWINGS. SCALE BAR FOR PLANING PURPOSES ONLY.
7. DRAWINGS REMAIN COPYRIGHT OF CORINTHIAN ARCHITECTURAL DESIGN AND CANNOT BE REPRODUCED OR USED BY ANOTHER PARTY WITHOUT PRIOR WRITTEN CONSENT.

ARUN DISTRICT COUNCIL BE/134/20/HH

CLIENT	Mrs L Parker	DRAWING	001 Existing Plans & Elevations		
SITE	84 North Bersted Street, Bognor Regis	DATE	09 09 20	AUTHOR	AH
PROJECT	Extensions & Alterations	SCALE	1: 100 @ A3	STATUS	PL

CORINTHIAN ARCHITECTURAL DESIGN

Main Road, Fishbourne, West Sussex. PO18 8BD
01243 576 078 > contact@corinthianad.co.uk > www.corinthianad.co.uk