Front Elevation

* - Obscured glazing

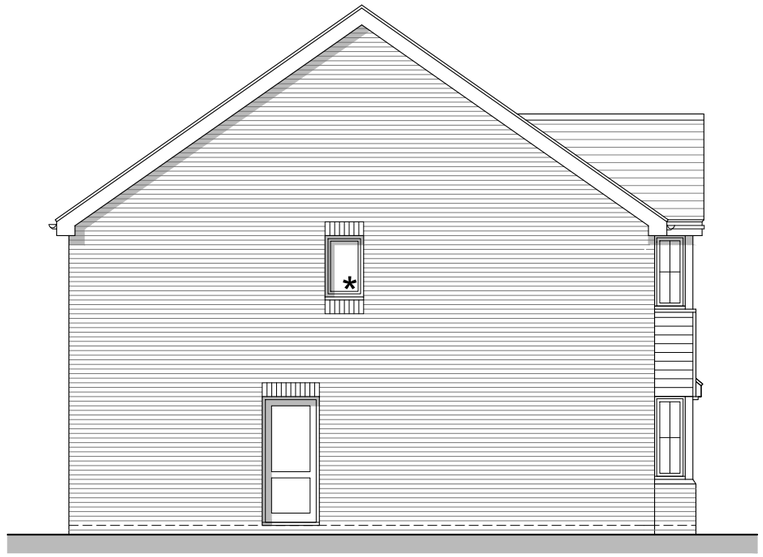

Side Elevation A

* - Obscured glazing

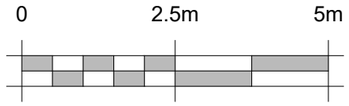

Plots
As: 16
Handed:

Rear Elevation

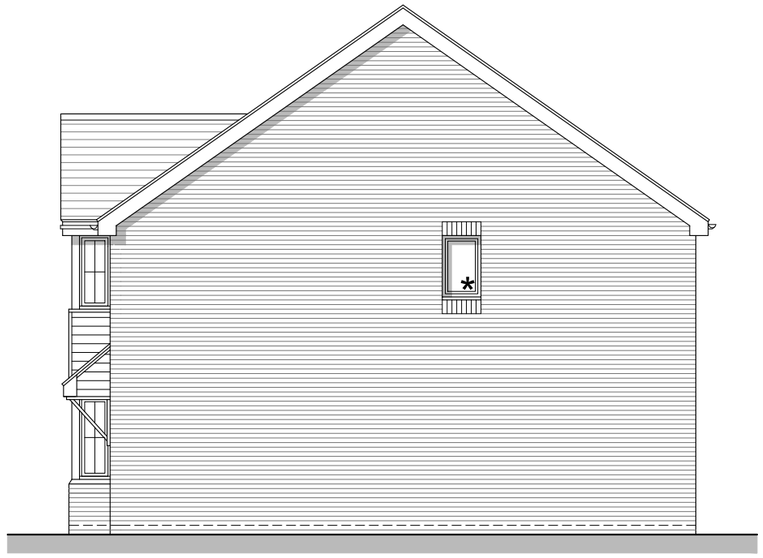

Side Elevation B

* - Obscured glazing

REV.	DATE	REVISIONS:	BY	STATUS:
				Planning

© COPYRIGHT EXISTS ON THE DESIGNS AND INFORMATION SHOWN ON THIS DRAWING

This drawing may be scaled or cross referenced to the scale bar for planning application purposes only. Do not scale for any other purpose, use figured dimensions only. Subject to site survey and all necessary consents. All dimensions to be checked by user and any discrepancies, errors or omissions to be reported to the Architect before work commences. This drawing is to be read in conjunction with all other relevant materials.

CLIENT:	Bellway Homes Ltd (Wessex)	PROJECT:	Land West of Newbarn Lane, North Bersted
SCALE:	1:100 (A3 ORIGINAL)	DRAWING:	Scrivener - Detached Elevations (Board)
DRAWN: GE DATE: Aug 2019	18256	P131	–

architecture planning masterplanning
2 Funtley Court, Funtley Hill,
Fareham, Hampshire, PO16 7UY.
info@osparchitecture.com www.osparchitecture.com
Tel: 01329 559400

ARUN DISTRICT COUNCIL DE/163/19/RES