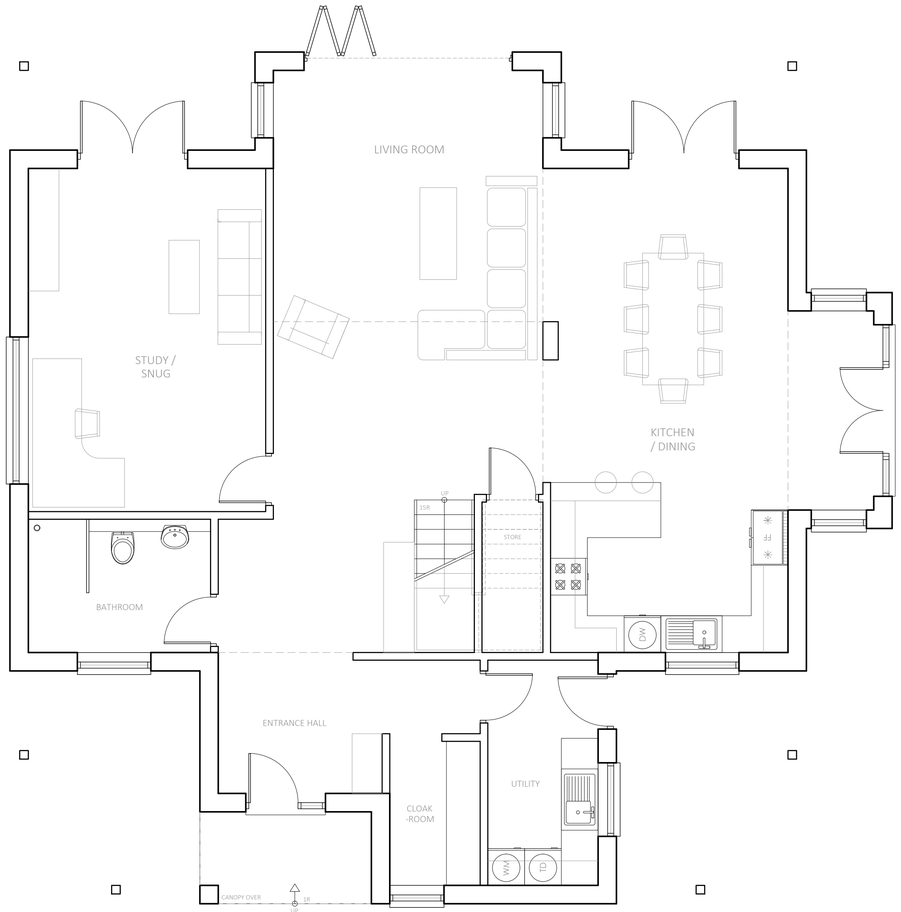

GROUND FLOOR PLAN
SCALE 1:50

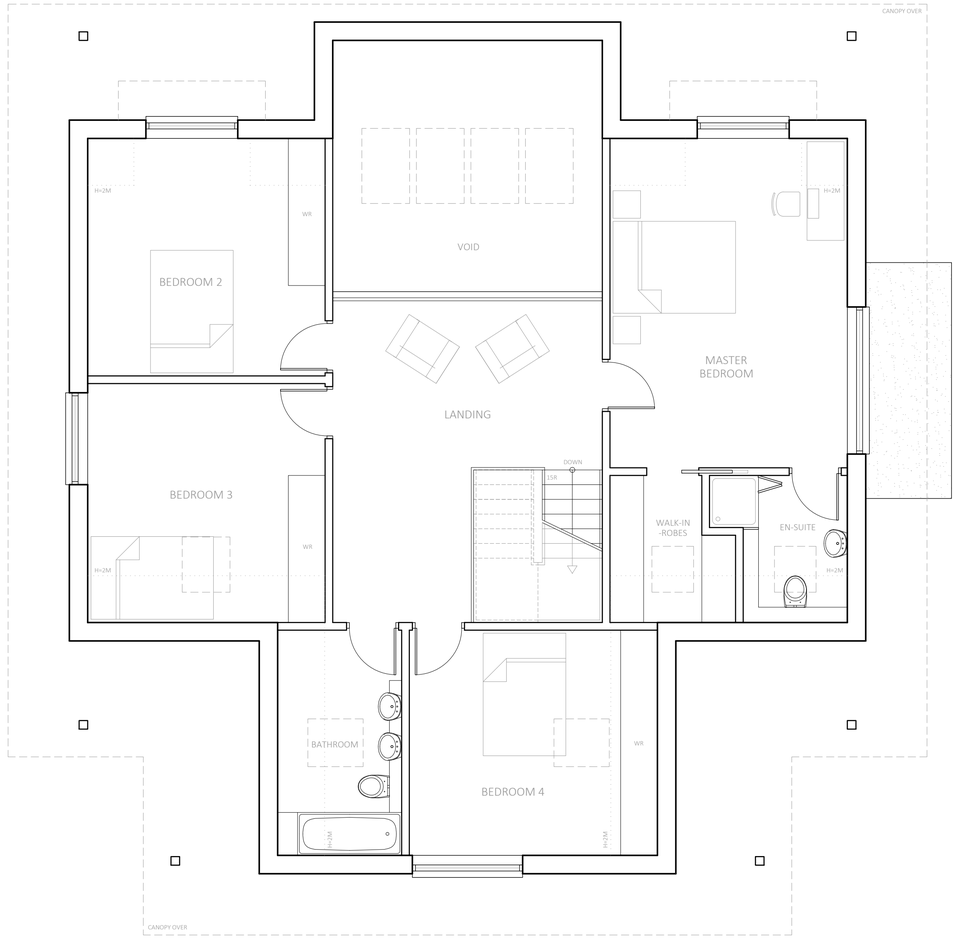

FIRST FLOOR PLAN

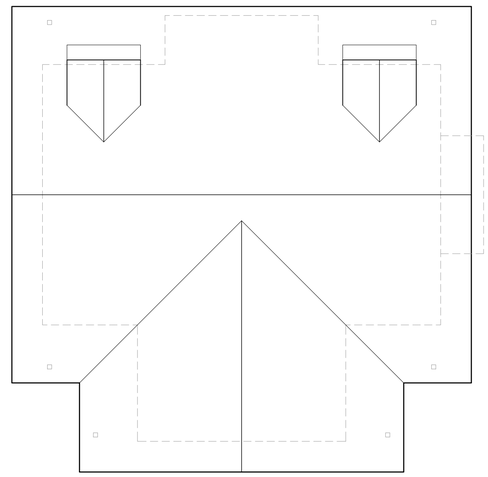

ROOF PLAN
SCALE 1:100

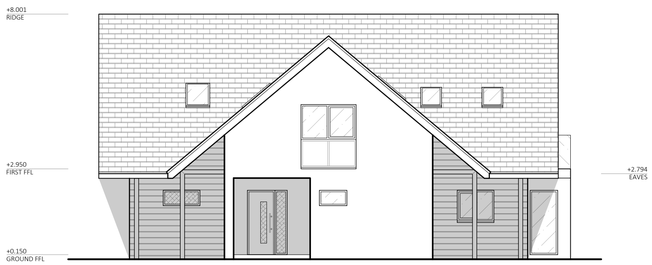

FRONT ELEVATION
(SOUTH-WEST) SCALE 1:100

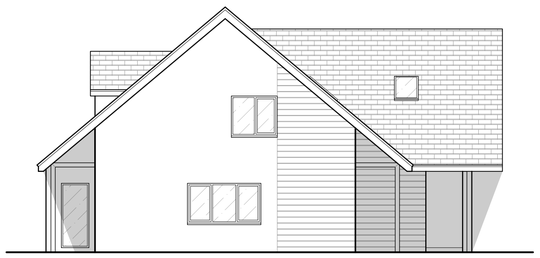

SIDE ELEVATION
(NORTH-WEST)

REAR ELEVATION
(NORTH-EAST)

SIDE ELEVATION
(SOUTH-EAST)

(1:100 Scale)
0 2 4 6 8 10m
0 1 2 3 4 5m
(1:50 Scale)

NEXTPHASE
THE TOWN PLANNING EXPERTS
Chartered Planning & Development Surveyors

HEAD OFFICE
8 Bore Street, Lichfield,
Staffordshire, WS13 6LL
tel: 01543 571718

LONDON OFFICE
16 Upper Woburn Place,
London, WC1H 0BS
tel: 020 3741 8225

www.nextphasedevelopment.co.uk

NOTES:

THIS DRAWING IS COPYRIGHT AND MUST NOT BE REPRODUCED IN PART OR IN WHOLE WITHOUT PRIOR WRITTEN CONSENT.

THIS DRAWING IS TO BE READ IN CONJUNCTION WITH ALL OTHER DRAWING INFORMATION RELEVANT TO THIS PROJECT.

THIS DRAWING IS FOR PLANNING PURPOSES ONLY.

DO NOT SCALE OFF OF THIS DRAWING; ALL DIMENSIONS MUST BE VERIFIED ON SITE BEFORE COMMENCING WORK OR ORDERING ANY MATERIALS.

REV:	DESCRIPTION:	BY:	DATE:
A	BALCONIES AND ONE SIDE FACING WINDOW REMOVED TO AVOID OVERLOOKING WITH OTHER PLOT, REAR DORMERS ADDED.	RL	04/12/19

PROJECT: Land to the north of Springfields	SCALE @A1: 1:50/100	DATE: 09/08/19	
CLIENT: Mr C Thorne	PROJECT NUMBER: 0520-03	DRAWING NUMBER: 0520-03/03	
TITLE: Proposed Floorplans and Elevations - Plot 1	DRAWN BY: RL	CHECKED BY: CW	REVISION: A