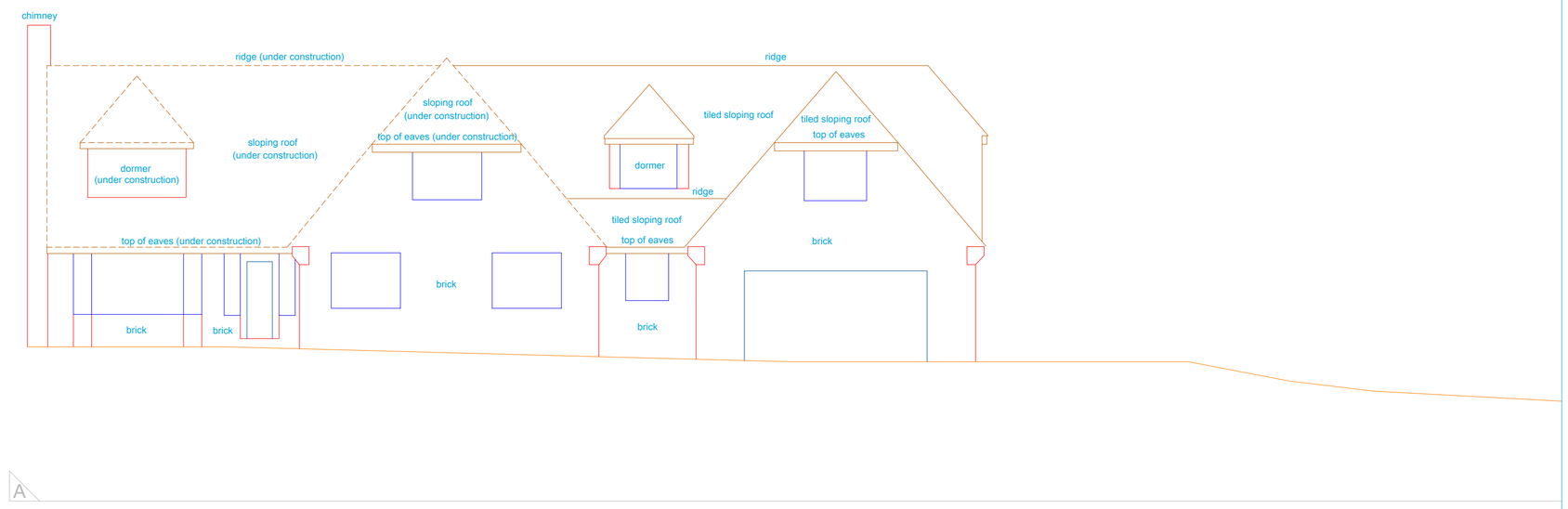

DATUM 0.00m

DATUM 0.00m

SCALE BAR

Chartered Surveyors
Offington Land Surveys Ltd
29 Offington Drive
Worthing
West Sussex BN14 9PW
Tel/fax 01903 267883
Copyright © 2017

Job Ham Manor Golf Course
(Land at the 9th Tee)
Ham Manor Way

Drawing No. 15500817 Street Scene

Plot Scale: 1:100	Sheet Size: A2 Landscape	Sheet: 1 of 3	Version: 1.0	Date: 07/08/2017

STANDARD REFERENCE
Datum Used Newlyn
Survey translated to ODN & OSGB36(15) by non-scaled best fit to GNSS RTK of controls (GNSS accuracy +/- 50mm rmse).

For elevation lines see drawing 15500817 Site Plan.

ABBREVIATIONS

GL Ground Level

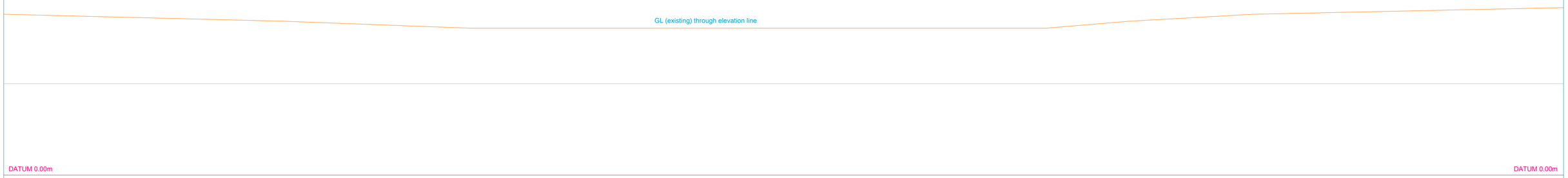

SCALE BAR

Chartered Surveyors
Offington Land Surveys Ltd
29 Offington Drive
Worthing
West Sussex BN14 9PW
Tel/fax 01903 267883
Copyright © 2017

Job Ham Manor Golf Course
(Land at the 9th Tee)
Ham Manor Way

Drawing No. 15500817 Street Scene

Plot Scale: 1:100	Sheet Size: A2 Landscape	Sheet: 2 of 3	Version: 1.0	Date: 07/08/2017

STANDARD REFERENCE
Datum Used Newlyn
Survey translated to ODN & OSGB36(15) by non-scaled best fit to GNSS RTK of controls (GNSS accuracy +/- 50mm rmse).

For elevation lines see drawing 15500817 Site Plan.

ABBREVIATIONS
GL Ground Level

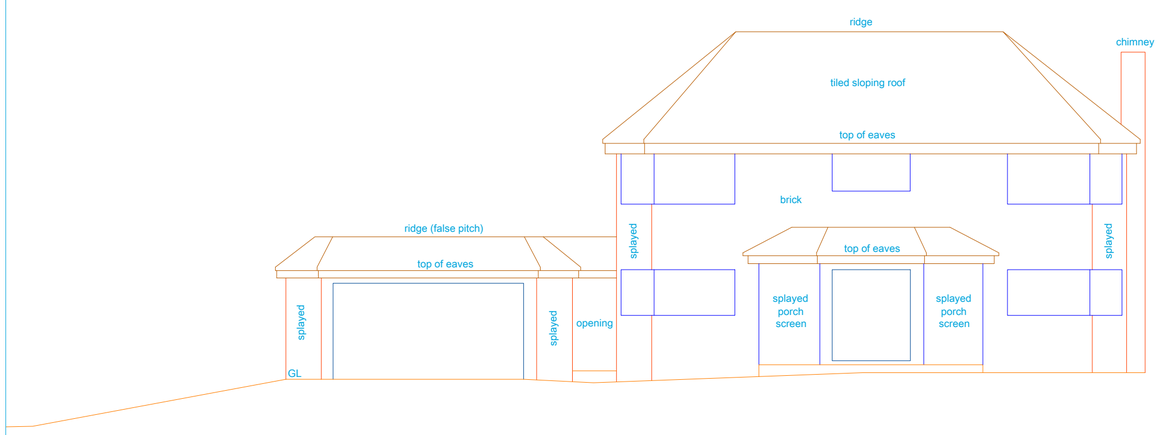

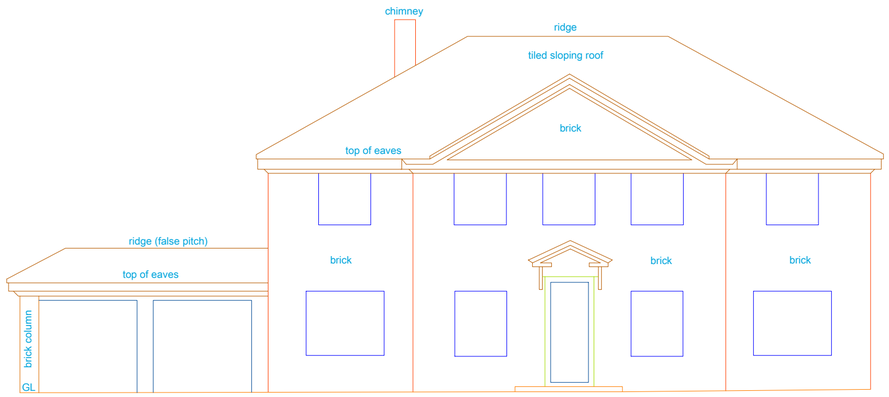

A

DATUM 0.00m

DATUM 0.00m

SCALE BAR

Chartered Surveyors
Offington Land Surveys Ltd
29 Offington Drive
Worthing
West Sussex BN14 9PW
Tel/fax 01903 267883
Copyright © 2017

Job Ham Manor Golf Course
(Land at the 9th Tee)
Ham Manor Way

Drawing No. 15500817 Street Scene

Plot Scale: 1:100	Sheet Size: A2 Landscape	Sheet: 3 of 3	Version: 1.0	Date: 07/08/2017

STANDARD REFERENCE
Datum Used Newlyn
Survey translated to ODN & OSGB36(15) by non-scaled best fit to GNSS RTK of controls (GNSS accuracy +/- 50mm rmse).

For elevation lines see drawing 15500817 Site Plan.

ABBREVIATIONS
GL Ground Level