Plots
As: 108, 110, 113
Handed: 3, 7, 11

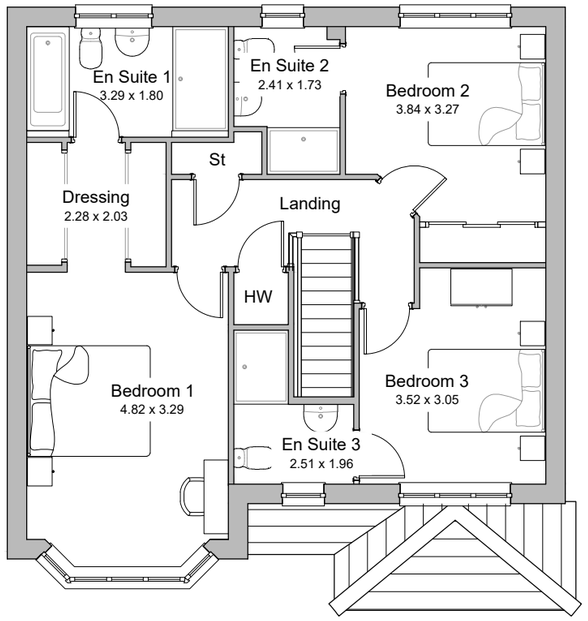

First Floor Plan

Front Elevation

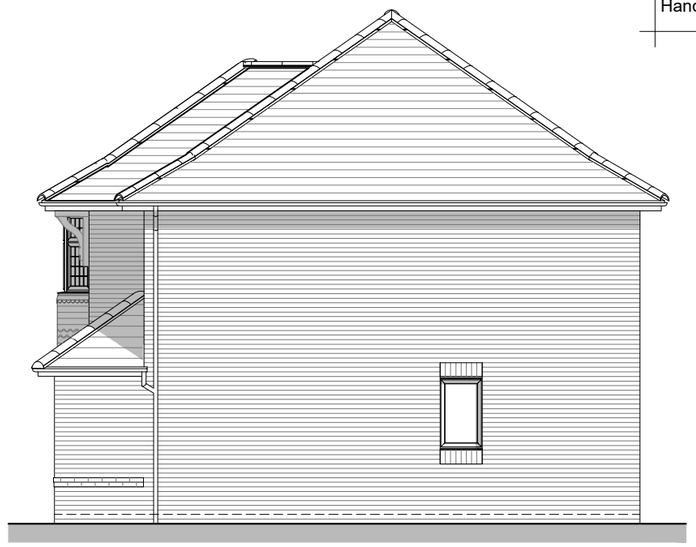

Side Elevation A

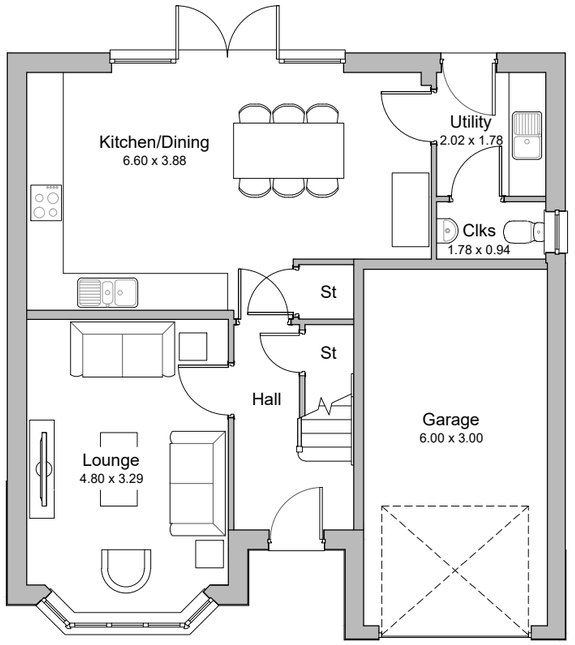

Ground Floor Plan

Rear Elevation

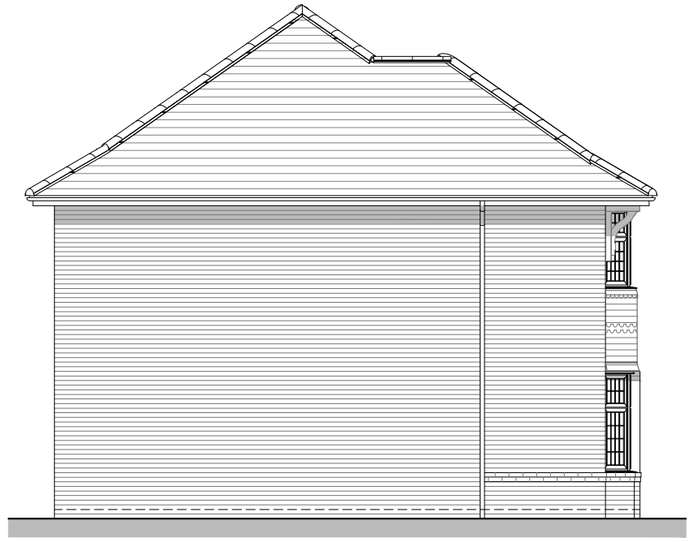

Side Elevation B

0 1 2 3 4

Scale: 1:100 at A3

Oxford Lifestyle

Heritage Collection
F Series

1318ft² 122.44m²
Elevation Code: B1
Date: Feb 2020
EF_OXFO_DM.4

REDROW

REV.	DATE	REVISIONS:	BY	STATUS:
A	27/07/22	Plot numbers amended	RP	Planning

CLIENT:	Redrow Homes	PROJECT:	Arundel Road, Angmering
SCALE:	1:100 (A3 ORIGINAL)	DRAWING:	Oxford Lifestyle - Plans & Elevations BRICK Type 1
DRAWN: RDP DATE: Aug 2022	20232	P227	A

© COPYRIGHT EXISTS ON THE DESIGNS AND INFORMATION SHOWN ON THIS DRAWING

This drawing may be scaled or cross referenced to the scale bar for planning application purposes only. Do not scale for any other purpose, use figured dimensions only. Subject to site survey and all necessary consents. All dimensions to be checked by user and any discrepancies, errors or omissions to be reported to the Architect before work commences. This drawing is to be read in conjunction with all other relevant materials. OS Licence No. 100007327

architecture planning masterplanning
Broadmede House, Farnham Business Park,
Weydon Lane, Farnham, Surrey GU9 8QT.
info@osparchitecture.com www.osparchitecture.com
Tel: 01252 267878

ARUN DISTRICT COUNCIL A/48/22/RES