Plots
As: 128
Handed: 126

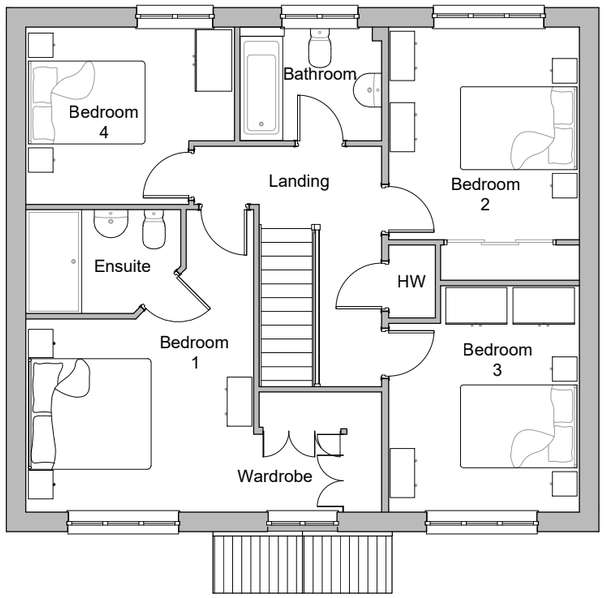


First Floor Plan

Front Elevation

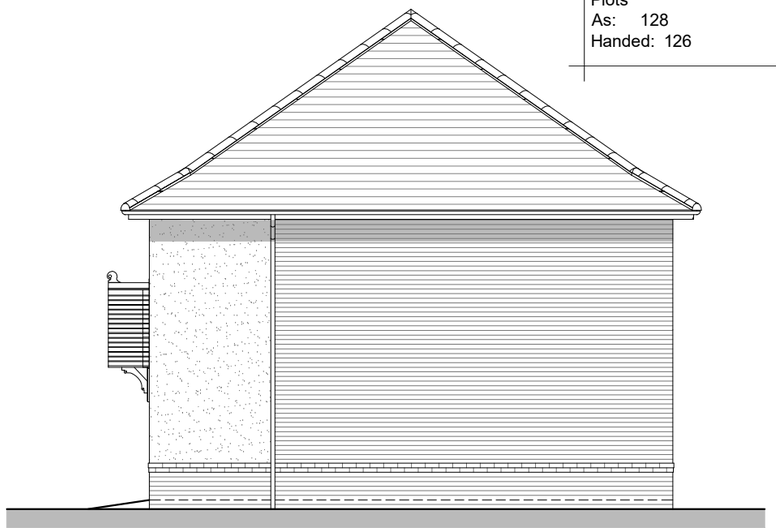

Side Elevation

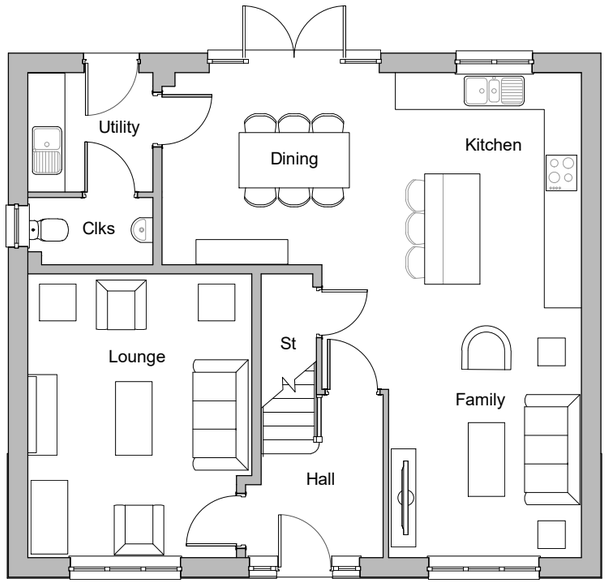


Ground Floor Plan

Rear Elevation

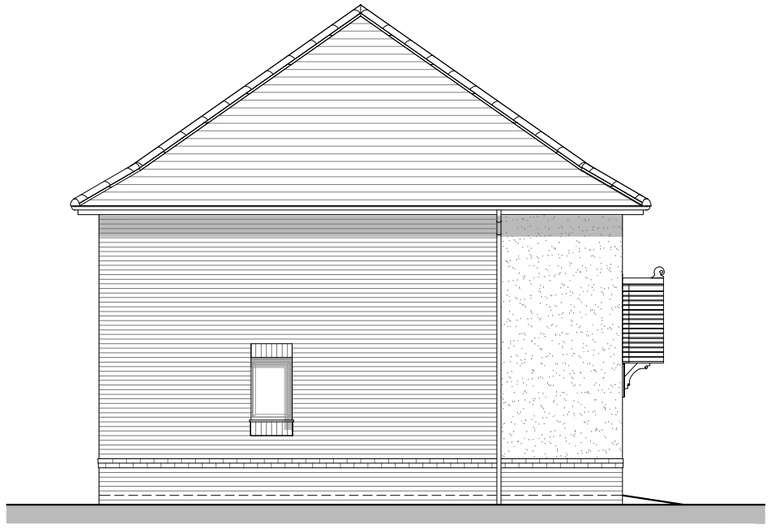

Side Elevation

# Harrogate(RVT)

Heritage Collection
F Series

1555ft² 144.47m²
Elevation Code: A1
Date: Apr 2019
EF_HARR_DM.8
Rev: A

0 1 2 3 4
Scale: 1:100 at A3

REDROW

| REV. | DATE | REVISIONS: | BY | STATUS: |
|---|---|---|---|---|
| | | | | Preliminary |

| | | | |
|---|---|---|---|
| CLIENT: | Redrow Homes | PROJECT: | Arundel Road, Angmering Option 1 |
| SCALE: | 1:100 (A3 ORIGINAL) | DRAWING: | Harrogate - Elevations RENDER |
| DRAWN: RDP<br>DATE: Jan 2022 | 20232 | P216 | – |


architecture planning masterplanning
Broadmede House, Farnham Business Park,
Weydon Lane, Farnham, Surrey GU9 8QT.
info@osparchitecture.com www.osparchitecture.com
Tel: 01252 267878
© Neville Scanlon Limited. Company Registration No. 2878091



© COPYRIGHT EXISTS ON THE DESIGNS AND INFORMATION SHOWN ON THIS DRAWING

This drawing may be scaled or cross referenced to the scale bar for planning application purposes only. Do not scale for any other purpose, use figured dimensions only. Subject to site survey and all necessary consents. All dimensions to be checked by user and any discrepancies, errors or omissions to be reported to the Architect before work commences. This drawing is to be read in conjunction with all other relevant materials. OS Licence No. 100007327

ARUN DISTRICT COUNCIL A/48/22/RES