Plots
As: 2, 4, 16, 64, 148
Handed: 157

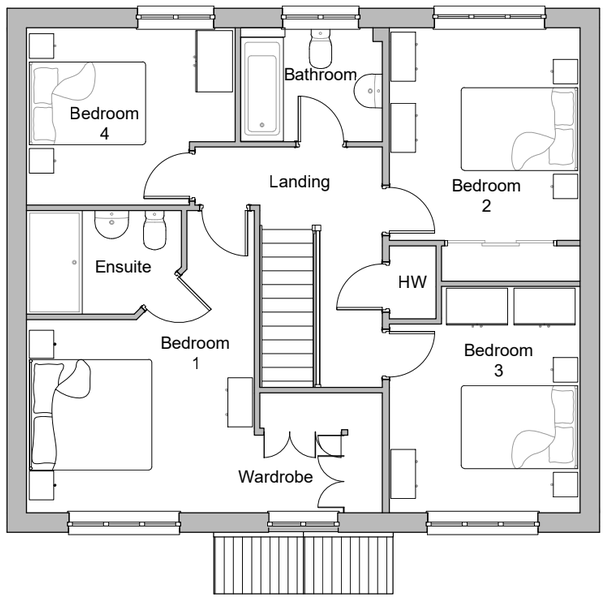


First Floor Plan

Front Elevation

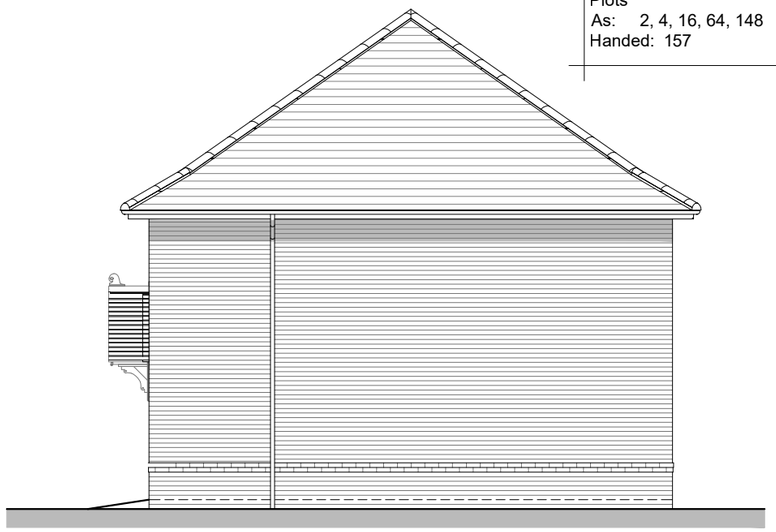

Side Elevation

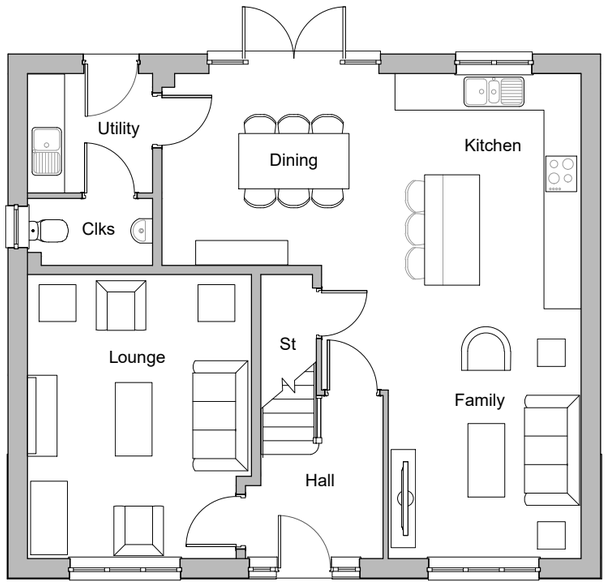


Ground Floor Plan

Rear Elevation

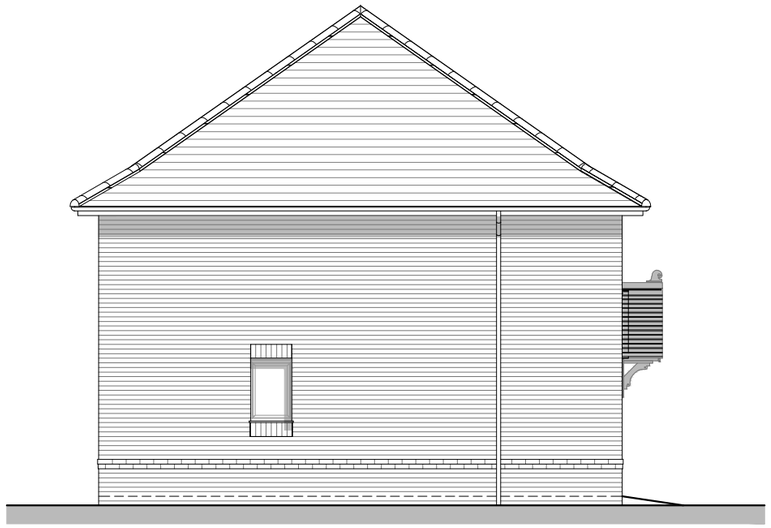

Side Elevation

# Harrogate(RVT)

Heritage Collection
F Series
1555ft² 144.47m²
Elevation Code: B1
Date: Apr 2019
EF_HARR_DM.8
Rev: A

0 1 2 3 4
Scale: 1:100 at A3

REDROW

| REV. | DATE | REVISIONS: | BY | STATUS: |
|---|---|---|---|---|
| | | | | Preliminary |

© COPYRIGHT EXISTS ON THE DESIGNS AND INFORMATION SHOWN ON THIS DRAWING

This drawing may be scaled or cross referenced to the scale bar for planning application purposes only. Do not scale for any other purpose, use figured dimensions only. Subject to site survey and all necessary consents. All dimensions to be checked by user and any discrepancies, errors or omissions to be reported to the Architect before work commences. This drawing is to be read in conjunction with all other relevant materials. OS Licence No. 100007327

| | | | |
|---|---|---|---|
| CLIENT: | Redrow Homes | PROJECT: | Arundel Road, Angmering Option 1 |
| SCALE: | 1:100 (A3 ORIGINAL) | DRAWING: | Harrogate - Plans and Elevations BRICK |
| DRAWN: RDP<br>DATE: Jan 2022 | 20232 | P215 | – |

architecture planning masterplanning
Broadmede House, Farnham Business Park,
Weydon Lane, Farnham, Surrey GU9 8QT.
info@osparchitecture.com www.osparchitecture.com
Tel: 01252 267878
O'Neille Scanlon Limited Company Registration No. 2878091

ARUN DISTRICT COUNCIL A/48/22/RES