Plots
As: 4
Handed:

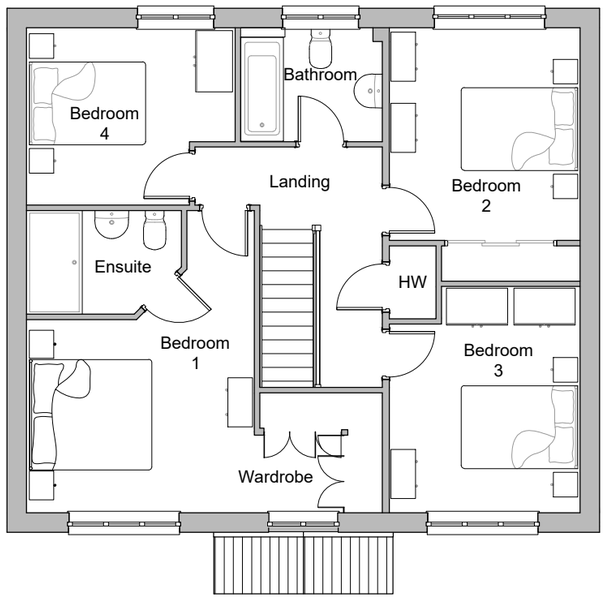

First Floor Plan

Front Elevation

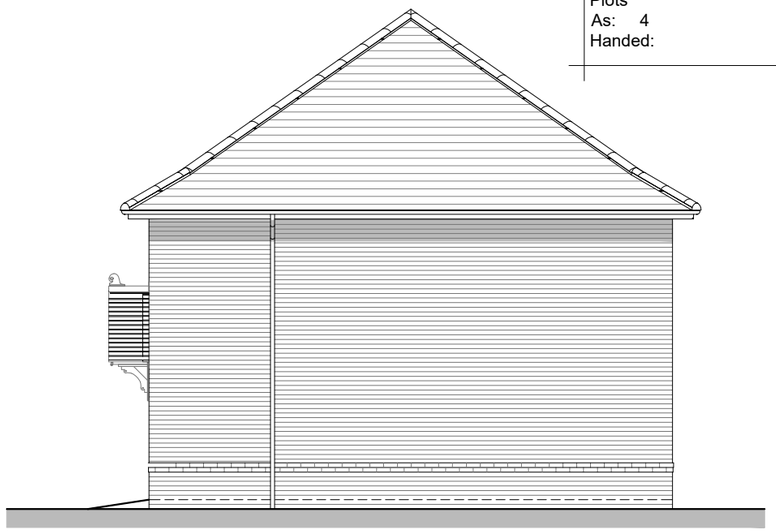

Side Elevation

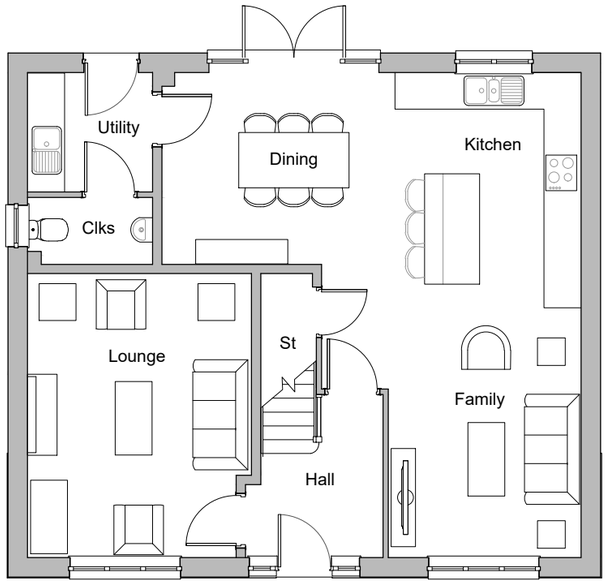

Ground Floor Plan

Rear Elevation

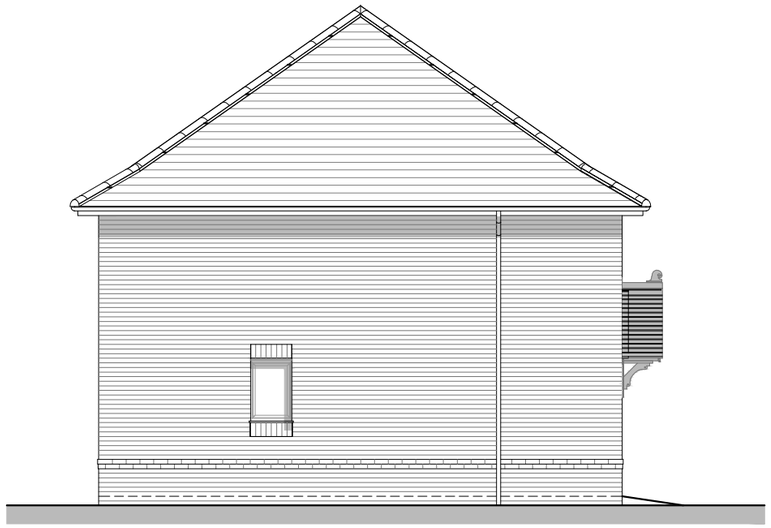

Side Elevation

Harrogate

Heritage Collection

F Series

1555ft² 144.47m²

Elevation Code: B1

Date: Apr 2019

EF_HARR_DM.8

Rev: A

0 1 2 3 4

Scale: 1:100 at A3

REDROW

REV.	DATE	REVISIONS:	BY
A	17/06/22	Plot numbers revised	RP
B	05/07/22	Plot numbers revised	KLH

STATUS: Planning

CLIENT:	Redrow Homes	PROJECT:	Phase 1 - Arundel Road Angmering
SCALE:	1:100 (A3 ORIGINAL)	DRAWING:	Harrogate - Plans and Elevations BRICK
DRAWN: RDP DATE: Feb 2022	20232	P408	B

© COPYRIGHT EXISTS ON THE DESIGNS AND INFORMATION SHOWN ON THIS DRAWING

This drawing may be scaled or cross referenced to the scale bar for planning application purposes only. Do not scale for any other purpose, use figured dimensions only. Subject to site survey and all necessary consents. All dimensions to be checked by user and any discrepancies, errors or omissions to be reported to the Architect before work commences. This drawing is to be read in conjunction with all other relevant materials. OS Licence No. 100007327

architecture planning masterplanning
Broadmede House, Farnham Business Park,
Weydon Lane, Farnham, Surrey GU9 8QT.
info@osparchitecture.com www.osparchitecture.com
Tel: 01252 267878
O'Neille Scanlon Limited Company Registration No. 2878091

ARUN DISTRICT COUNCIL A/46/22/RES