Plots
As: 5
Handed:

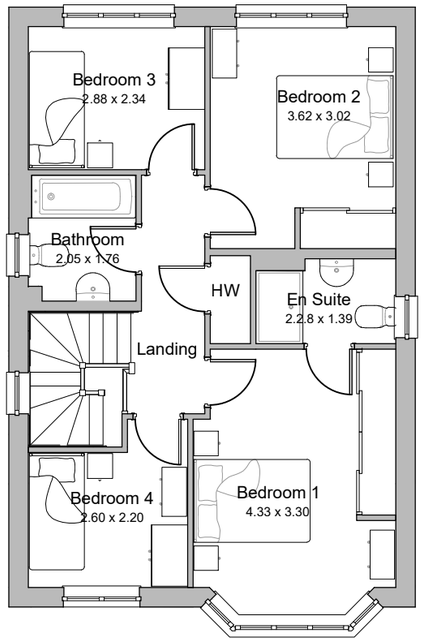

First Floor Plan

Front Elevation

Side Elevation

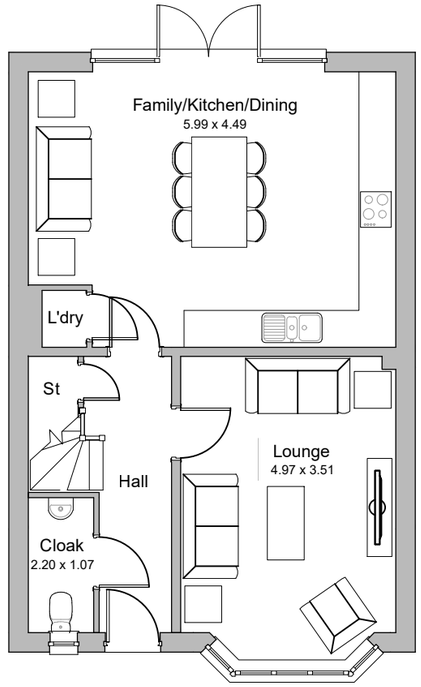

Ground Floor Plan

Rear Elevation

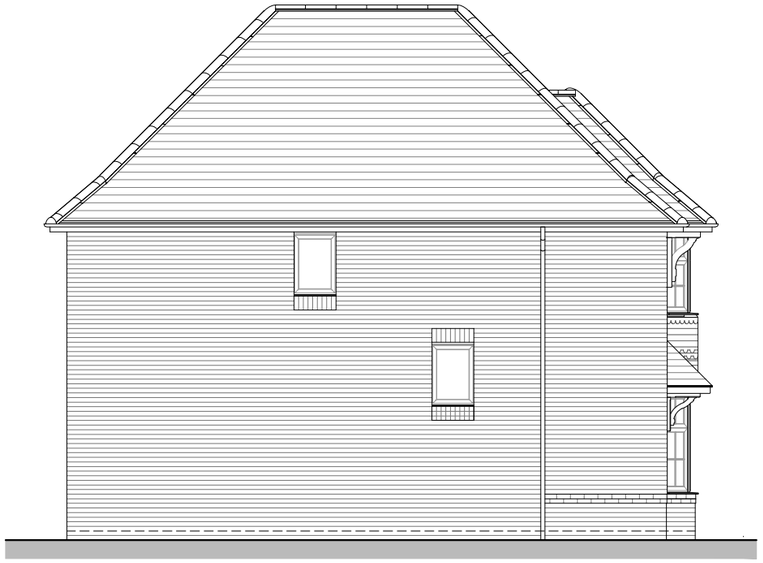

Side Elevation

0 1 2 3 4

Scale: 1:100 at A3

Stratford

Heritage Collection
F Series

1218ft² 113.19m²

Elevation Code: B1

Date: May 2019

EF_STRA_DM.8_Rev B

REDROW

REV.	DATE	REVISIONS:	BY	STATUS:
				Planning

© COPYRIGHT EXISTS ON THE DESIGNS AND INFORMATION SHOWN ON THIS DRAWING

This drawing may be scaled or cross referenced to the scale bar for planning application purposes only. Do not scale for any other purpose, use figured dimensions only. Subject to site survey and all necessary consents. All dimensions to be checked by user and any discrepancies, errors or omissions to be reported to the Architect before work commences. This drawing is to be read in conjunction with all other relevant materials. OS Licence No. 100007327

CLIENT:	Redrow Homes	PROJECT:	Phase 1 - Arundel Road Angmering
SCALE:	1:100 (A3 ORIGINAL)	DRAWING:	Stratford - Plans & Elevations BRICK
DRAWN: RDP DATE: Feb 2022	20232	P415	–

architecture planning masterplanning
Broadmede House, Farnham Business Park,
Weydon Lane, Farnham, Surrey GU9 8QT.
info@osparchitecture.com www.osparchitecture.com
Tel: 01252 267878
(T/Ava/a Scanlon Limited Company Registration No. 2878591

ARUN DISTRICT COUNCIL A/46/22/RES