

Geo-Environmental
Historical Aerial Photography
Published 1999

This aerial photography was produced by Getmapping, these vertical aerial photographs provide a seamless, full colour survey of the whole of Great Britain

Historical Aerial Photography - Segment A11

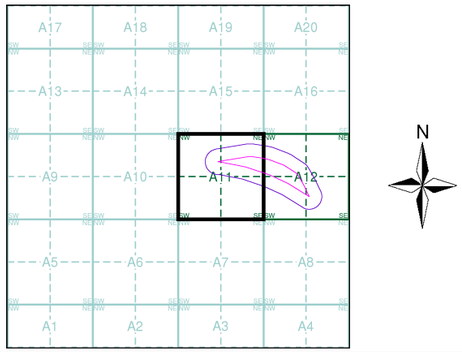

Order Details

Order Number:	113121834_1_1
Customer Ref:	GE15656
National Grid Reference:	504550, 103610
Slice:	A
Site Area (Ha):	6.2
Search Buffer (m):	100

Site Details

Old Stables, Brook Lane, RUSTINGTON, BN16 3JL

Landmark INFORMATION GROUP
Tel: 0844 844 9952
Fax: 0844 844 9951
Web: www.envirocheck.co.uk

ARUN DISTRICT COUNCIL A/44/17/OUT

Historical Mapping Legends

Ordnance Survey County Series and Ordnance Survey Plan 1:2,500

Quarry
Gravel Pit
Sand Pit
Clay Pit
Shingle
Refuse Heap
Sloping Masonry
Flat Rock
Marsh
Reeds
Osiers
Rough Pasture
Furze
Wood
Mixed Wood
Brushwood
Orchard
Fir
Ford
Stepping Stones
Ferry
Waterfall
Lock

Trig. Station
507 Altitude at Trig. Station
B.M.325·9 Bench Mark
342 Surface Level
Arrow denotes flow of water
Antiquities (site of)

Cutting
Embankment
Railway crossing Road
Level Crossing
Road crossing Railway
Railway crossing River or Canal
Road over single stream
Road over River or Canal

County Boundary (Geographical)
County & Civil Parish Boundary
Administrative County & Civil Parish Boundary
Co. Boro. Bdy. County Borough Boundary (England)
Co. Burgh Bdy. County Burgh Boundary (Scotland)

B P B S	Boundary Post or Stone	P.C.B	Police Call Box
B.R.	Bridle Road	P	Pump
E.P	Electricity Pylon	S.P	Signal Post
F.B.	Foot Bridge	St.	Sluice
F.P.	Foot Path	Sp.	Spring
G.P	Guide Post or Board	T.C.B	Telephone Call Box
M.S	Mile Stone	Tr.	Trough
M.P M.R	Mooring Post or Ring	W	Well

Ordnance Survey Plan, Additional SIMs and Supply of Unpublished Survey Information 1:2,500 and 1:1,250

Inactive Quarry, Chalk Pit or Clay Pit
Active Quarry, Chalk Pit or Clay Pit
Rock
Boulders
Cliff
Slopes
Top
Roofed Building
Glazed Roof Building
Sloping Masonry
Archway
Non-Coniferous Tree (surveyed)
Coniferous Tree (surveyed)
Non-Coniferous Trees (not surveyed)
Coniferous Trees (not surveyed)
Orchard Tree
Scrub
Bracken
Coppice, Osier
Reeds
Marsh, Saltings
Rough Grassland
Heath
Culvert
Direction of water flow
Bench Mark
Antiquity (site of)
Cave Entrance
Triangulation Station
Electricity Pylon
Electricity Transmission Line

County Boundary (Geographical)
County & Civil Parish Boundary
Civil Parish Boundary
Admin. County or County Bor. Boundary
L B Bdy London Borough Boundary
Symbol marking point where boundary mereing changes

BH	Beer House	P	Pillar, Pole or Post
BP, BS	Boundary Post or Stone	PO	Post Office
Cn, C	Capstan, Crane	PC	Public Convenience
Chy	Chimney	PH	Public House
D Fn	Drinking Fountain	Pp	Pump
El P	Electricity Pillar or Post	SB, S Br	Signal Box or Bridge
FAP	Fire Alarm Pillar	SP, SL	Signal Post or Light
FB	Foot Bridge	Spr	Spring
GP	Guide Post	Tk	Tank or Track
H	Hydrant or Hydraulic	TCB	Telephone Call Box
LC	Level Crossing	TCP	Telephone Call Post
MH	Manhole	Tr	Trough
MP	Mile Post or Mooring Post	Wr Pt, Wr T	Water Point, Water Tap
MS	Mile Stone	W	Well
NTL	Normal Tidal Limit	Wd Pp	Wind Pump

Large-Scale National Grid Data 1:2,500 and 1:1,250

Cliff
Slopes
Top
Rock
Rock (scattered)
Boulders
Boulders (scattered)
Positioned Boulder
Scree
Non-Coniferous Tree (surveyed)
Coniferous Tree (surveyed)
Non-Coniferous Trees (not surveyed)
Coniferous Trees (not surveyed)
Orchard Tree
Scrub
Bracken
Coppice, Osier
Reeds
Marsh, Saltings
Rough Grassland
Heath
Culvert
Direction of water flow
Triangulation Station
Antiquity (site of)
Electricity Transmission Line
Electricity Pylon
BM 231.60m Bench Mark
Buildings with Building Seed
Roofed Building
Glazed Roof Building

Civil parish/community boundary
District boundary
County boundary
Boundary post/stone
Boundary mereing symbol (note: these always appear in opposed pairs or groups of three)

Bks	Barracks	P	Pillar, Pole or Post
Bty	Battery	PO	Post Office
Cemy	Cemetery	PC	Public Convenience
Chy	Chimney	Pp	Pump
Cis	Cistern	Ppg Sta	Pumping Station
Dismtd Rly	Dismantled Railway	PW	Place of Worship
El Gen Sta	Electricity Generating Station	Sewage Ppg Sta	Sewage Pumping Station
El P	Electricity Pole, Pillar	SB, S Br	Signal Box or Bridge
El Sub Sta	Electricity Sub Station	SP, SL	Signal Post or Light
FB	Filter Bed	Spr	Spring
Fn / D Fn	Fountain / Drinking Ftn.	Tk	Tank or Track
Gas Gov	Gas Valve Compound	Tr	Trough
GVC	Gas Governer	Wd Pp	Wind Pump
GP	Guide Post	Wr Pt, Wr T	Water Point, Water Tap
MH	Manhole	Wks	Works (building or area)
MP, MS	Mile Post or Mile Stone	W	Well

Geo-Environmental

Historical Mapping & Photography included:

Mapping Type	Scale	Date	Pg
Sussex	1:2,500	1876	2
Sussex	1:2,500	1897 - 1898	3
Sussex	1:2,500	1911 - 1912	4
Sussex	1:2,500	1932	5
Ordnance Survey Plan	1:1,250	1970	6
Ordnance Survey Plan	1:2,500	1973	7
Supply of Unpublished Survey Information	1:1,250	1974 - 1975	8
Ordnance Survey Plan	1:1,250	1979	9
Additional SIMs	1:1,250	1984 - 1993	10
Additional SIMs	1:2,500	1989	11
Additional SIMs	1:1,250	1989	12
Additional SIMs	1:1,250	1993	13
Large-Scale National Grid Data	1:1,250	1994	14
Large-Scale National Grid Data	1:1,250	1995	15
Historical Aerial Photography	1:2,500	1999	16

Historical Map - Segment A12

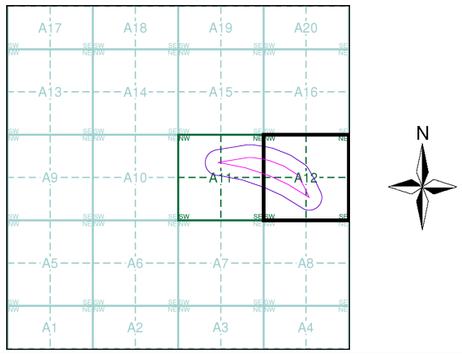

Order Details

Order Number: 113121834_1_1
Customer Ref: GE15656
National Grid Reference: 504550, 103610
Slice: A
Site Area (Ha): 6.2
Search Buffer (m): 100

Site Details

Old Stables, Brook Lane, RUSTINGTON, BN16 3JL

Landmark INFORMATION GROUP
Tel: 0844 844 9952
Fax: 0844 844 9951
Web: www.envirocheck.co.uk

ARUN DISTRICT COUNCIL A/44/17/OUT

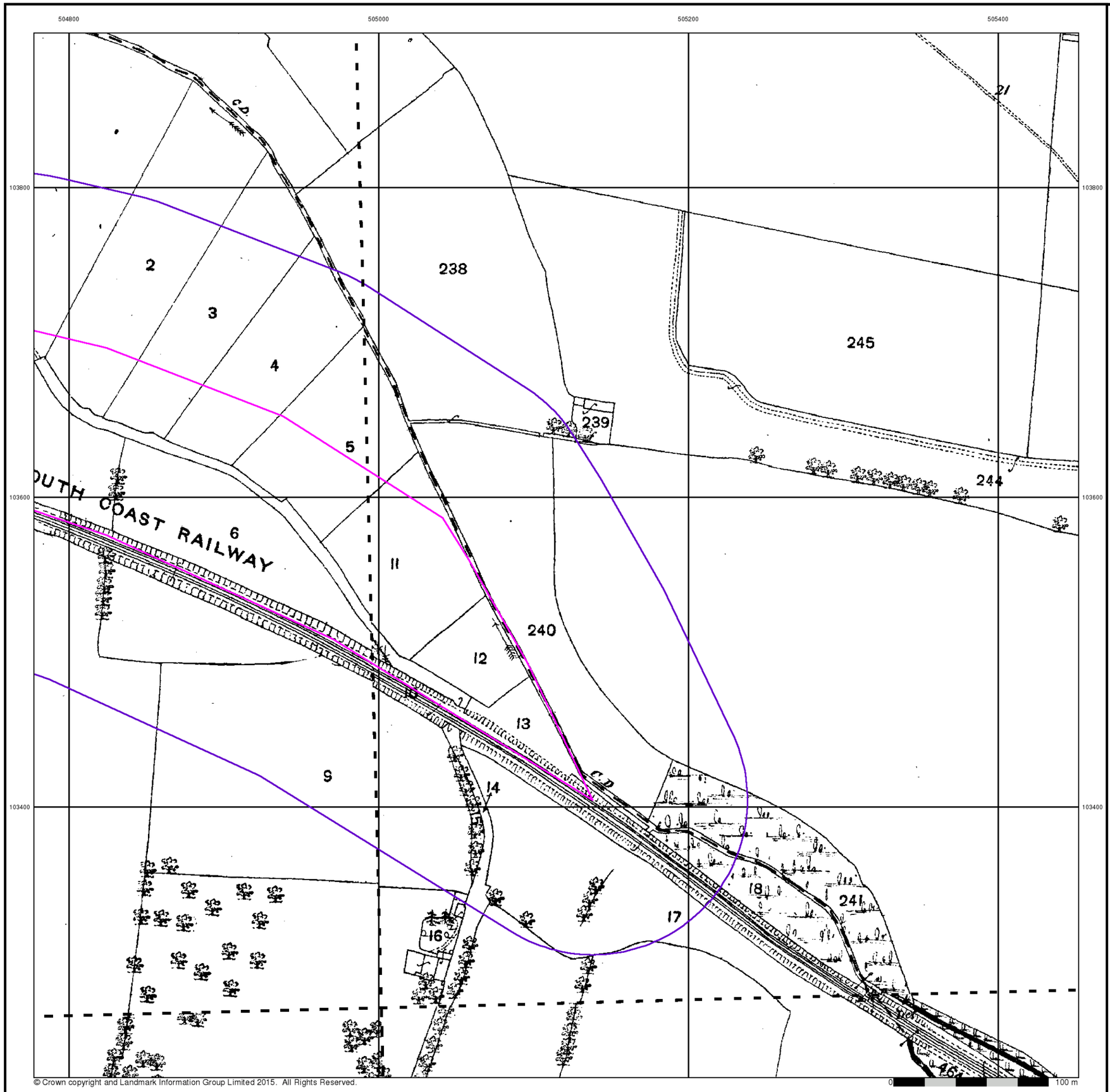

© Crown copyright and Landmark Information Group Limited 2015. All Rights Reserved.

Geo-Environmental
Sussex
Published 1876
Source map scale - 1:2,500

The historical maps shown were reproduced from maps predominantly held at the scale adopted for England, Wales and Scotland in the 1840`s. In 1854 the 1:2,500 scale was adopted for mapping urban areas and by 1896 it covered the whole of what were considered to be the cultivated parts of Great Britain. The published date given below is often some years later than the surveyed date. Before 1938, all OS maps were based on the Cassini Projection, with independent surveys of a single county or group of counties, giving rise to significant inaccuracies in outlying areas.

Map Name(s) and Date(s)

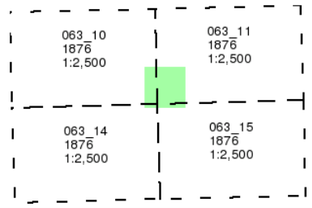

Historical Map - Segment A12

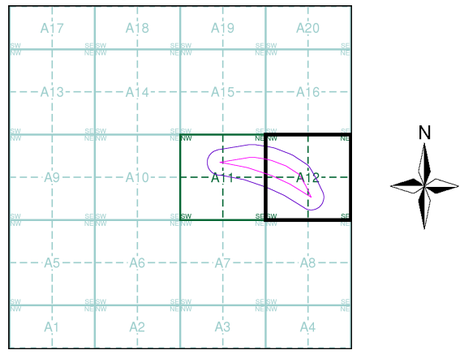

Order Details

Order Number:	113121834_1_1
Customer Ref:	GE15656
National Grid Reference:	504550, 103610
Slice:	A
Site Area (Ha):	6.2
Search Buffer (m):	100

Site Details

Old Stables, Brook Lane, RUSTINGTON, BN16 3JL

Landmark INFORMATION GROUP
Tel: 0844 844 9952
Fax: 0844 844 9951
Web: www.envirocheck.co.uk

ARUN DISTRICT COUNCIL A/44/17/OUT

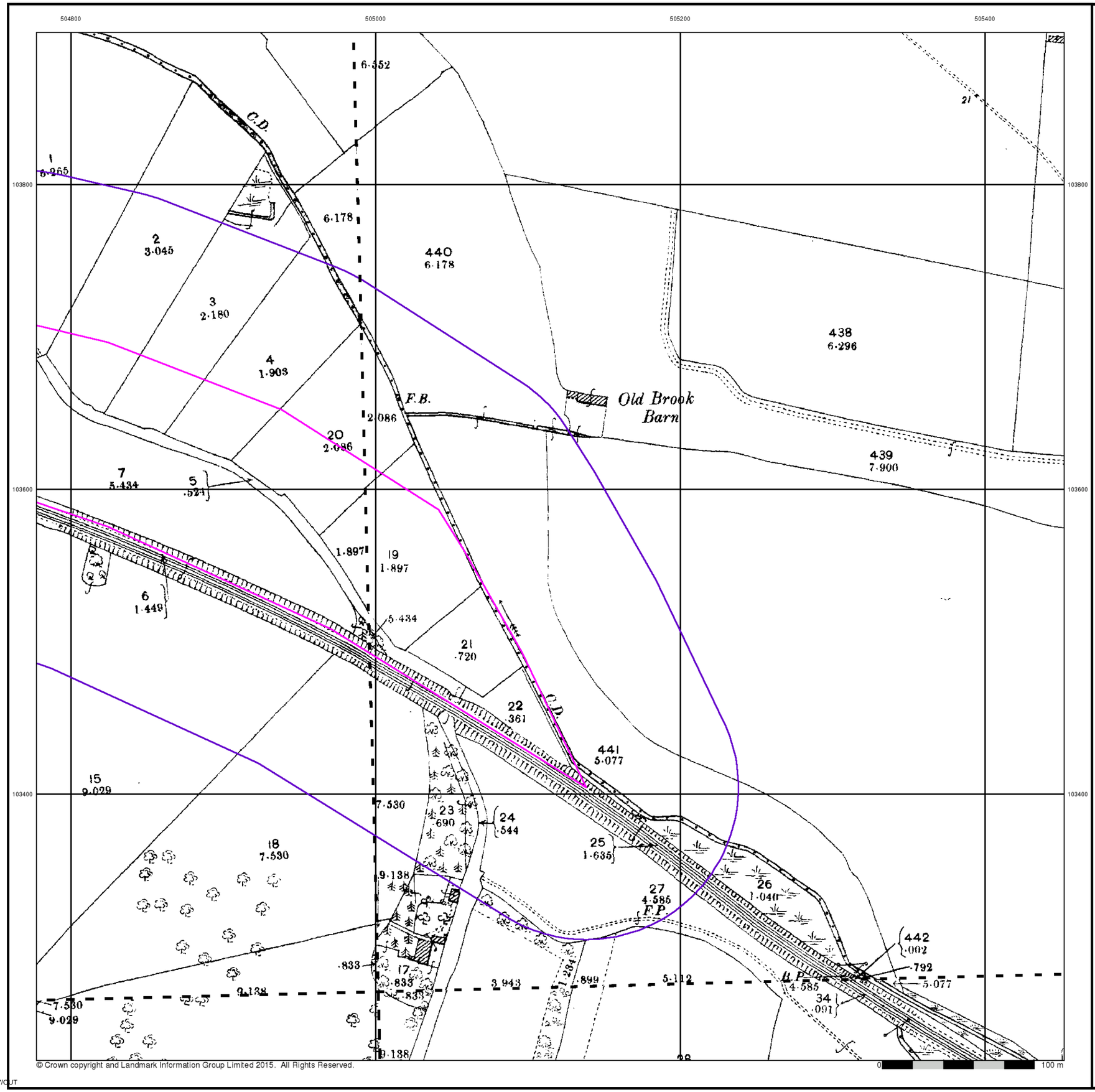

© Crown copyright and Landmark Information Group Limited 2015. All Rights Reserved.

Geo-Environmental
Sussex

Published 1897 - 1898

Source map scale - 1:2,500

The historical maps shown were reproduced from maps predominantly held at the scale adopted for England, Wales and Scotland in the 1840`s. In 1854 the 1:2,500 scale was adopted for mapping urban areas and by 1896 it covered the whole of what were considered to be the cultivated parts of Great Britain. The published date given below is often some years later than the surveyed date. Before 1938, all OS maps were based on the Cassini Projection, with independent surveys of a single county or group of counties, giving rise to significant inaccuracies in outlying areas.

Map Name(s) and Date(s)

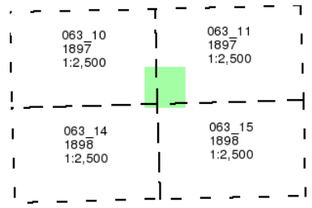

Historical Map - Segment A12

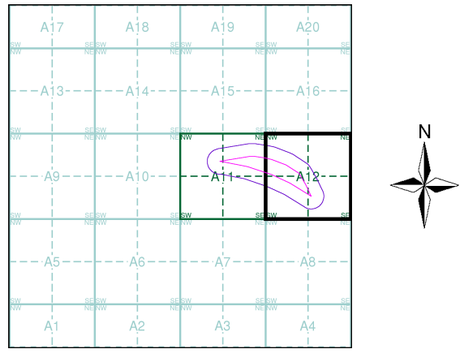

Order Details

Order Number:	113121834_1_1
Customer Ref:	GE15656
National Grid Reference:	504550, 103610
Slice:	A
Site Area (Ha):	6.2
Search Buffer (m):	100

Site Details

Old Stables, Brook Lane, RUSTINGTON, BN16 3JL

Landmark INFORMATION GROUP
Tel: 0844 844 9952
Fax: 0844 844 9951
Web: www.envirocheck.co.uk

ARUN DISTRICT COUNCIL A/44/17/OUT