© Crown copyright. All Rights Reserved. Licence Number 100022432.

Geo-Environmental
10k Raster Mapping
Published 2000
Source map scale - 1:10,000

The historical maps shown were produced from the Ordnance Survey`s 1:10,000 colour raster mapping. These maps are derived from Landplan which replaced the old 1:10,000 maps originally published in 1970. The data is highly detailed showing buildings, fences and field boundaries as well as all roads, tracks and paths. Road names are also included together with the relevant road number and classification. Boundary information depiction includes county, unitary authority, district, civil parish and constituency.

Map Name(s) and Date(s)

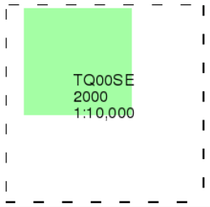

Historical Map - Slice B

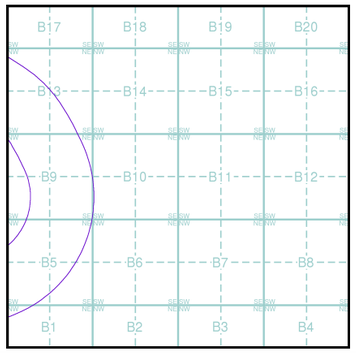

N

Order Details

Order Number:	113121834_1_1
Customer Ref:	GE15656
National Grid Reference:	505730, 103450
Slice:	B
Site Area (Ha):	6.2
Search Buffer (m):	1000

Site Details

Old Stables, Brook Lane, RUSTINGTON, BN16 3JL

Landmark INFORMATION GROUP
Tel: 0844 844 9952
Fax: 0844 844 9951
Web: www.envirocheck.co.uk

ARUN DISTRICT COUNCIL A/44/17/OUT

Geo-Environmental

10k Raster Mapping

Published 2006

Source map scale - 1:10,000

The historical maps shown were produced from the Ordnance Survey`s 1:10,000 colour raster mapping. These maps are derived from Landplan which replaced the old 1:10,000 maps originally published in 1970. The data is highly detailed showing buildings, fences and field boundaries as well as all roads, tracks and paths. Road names are also included together with the relevant road number and classification. Boundary information depiction includes county, unitary authority, district, civil parish and constituency.

Map Name(s) and Date(s)

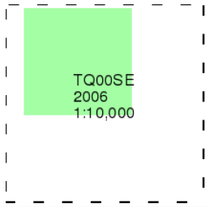

Historical Map - Slice B

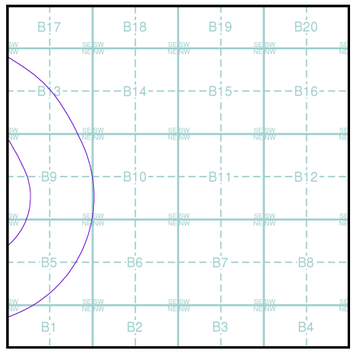

N

Order Details

Order Number:	113121834_1_1
Customer Ref:	GE15656
National Grid Reference:	505730, 103450
Slice:	B
Site Area (Ha):	6.2
Search Buffer (m):	1000

Site Details

Old Stables, Brook Lane, RUSTINGTON, BN16 3JL

Landmark INFORMATION GROUP
Tel: 0844 844 9952
Fax: 0844 844 9951
Web: www.envirocheck.co.uk

ARUN DISTRICT COUNCIL A/44/17/OUT

Geo-Environmental
VectorMap Local
Published 2017
Source map scale - 1:10,000

VectorMap Local (Raster) is Ordnance Survey's highest detailed 'backdrop' mapping product. These maps are produced from OS's VectorMap Local, a simple vector dataset at a nominal scale of 1:10,000, covering the whole of Great Britain, that has been designed for creating graphical mapping. OS VectorMap Local is derived from large-scale information surveyed at 1:1250 scale (covering major towns and cities),1:2500 scale (smaller towns, villages and developed rural areas), and 1:10 000 scale (mountain, moorland and river estuary areas).

Map Name(s) and Date(s)

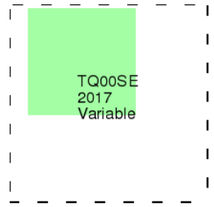

Historical Map - Slice B

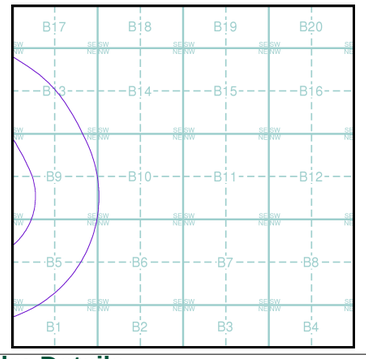

N

Order Details

Order Number:	113121834_1_1
Customer Ref:	GE15656
National Grid Reference:	505730, 103450
Slice:	B
Site Area (Ha):	6.2
Search Buffer (m):	1000

Site Details

Old Stables, Brook Lane, RUSTINGTON, BN16 3JL

Landmark INFORMATION GROUP
Tel: 0844 844 9952
Fax: 0844 844 9951
Web: www.envirocheck.co.uk

ARUN DISTRICT COUNCIL A/44/17/OUT

Historical Mapping Legends

Ordnance Survey County Series and Ordnance Survey Plan 1:2,500

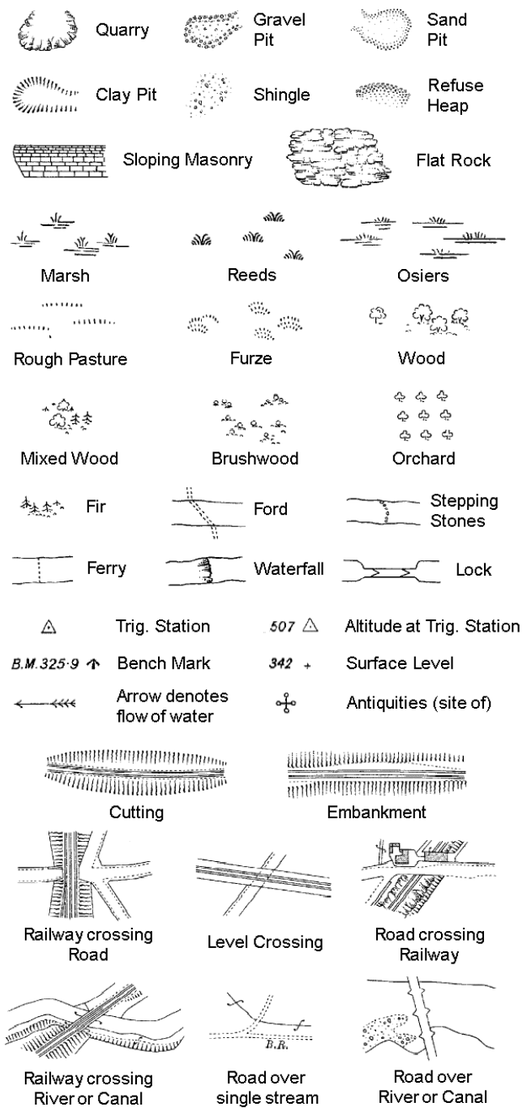

County Boundary (Geographical)	
County & Civil Parish Boundary	
Administrative County & Civil Parish Boundary	
Co. Boro. Bdy.	County Borough Boundary (England)
Co. Burgh Bdy.	County Burgh Boundary (Scotland)

B P B S	Boundary Post or Stone	P.C.B	Police Call Box
B.R.	Bridle Road	P	Pump
E.P	Electricity Pylon	S.P	Signal Post
F.B.	Foot Bridge	St.	Sluice
F.P.	Foot Path	Sp.	Spring
G.P	Guide Post or Board	T.C.B	Telephone Call Box
M.S	Mile Stone	Tr.	Trough
M.P M.R	Mooring Post or Ring	W	Well

Ordnance Survey Plan, Additional SIMs and Supply of Unpublished Survey Information 1:2,500 and 1:1,250

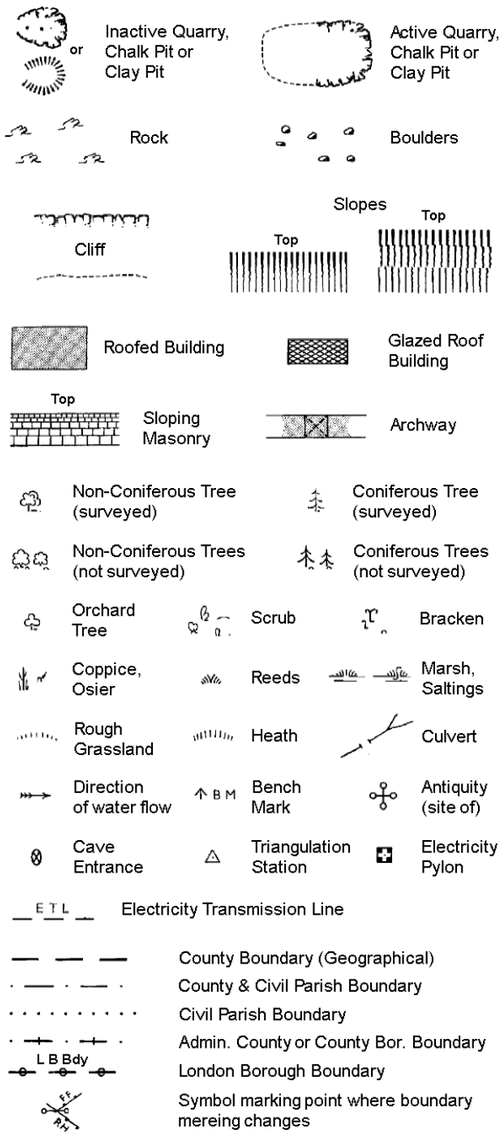

BH	Beer House	P	Pillar, Pole or Post
BP, BS	Boundary Post or Stone	PO	Post Office
Cn, C	Capstan, Crane	PC	Public Convenience
Chy	Chimney	PH	Public House
D Fn	Drinking Fountain	Pp	Pump
El P	Electricity Pillar or Post	SB, S Br	Signal Box or Bridge
FAP	Fire Alarm Pillar	SP, SL	Signal Post or Light
FB	Foot Bridge	Spr	Spring
GP	Guide Post	Tk	Tank or Track
H	Hydrant or Hydraulic	TCB	Telephone Call Box
LC	Level Crossing	TCP	Telephone Call Post
MH	Manhole	Tr	Trough
MP	Mile Post or Mooring Post	Wr Pt, Wr T	Water Point, Water Tap
MS	Mile Stone	W	Well
NTL	Normal Tidal Limit	Wd Pp	Wind Pump

Large-Scale National Grid Data 1:2,500 and 1:1,250

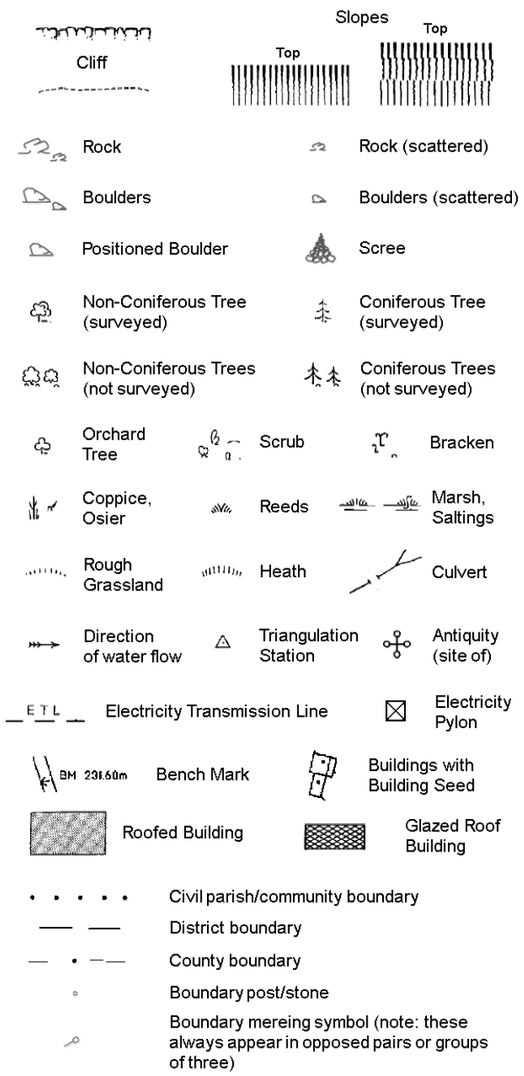

Bks	Barracks	P	Pillar, Pole or Post
Bty	Battery	PO	Post Office
Cemy	Cemetery	PC	Public Convenience
Chy	Chimney	Pp	Pump
Cis	Cistern	Ppg Sta	Pumping Station
Dismtd Rly	Dismantled Railway	PW	Place of Worship
El Gen Sta	Electricity Generating Station	Sewage Ppg Sta	Sewage Pumping Station
El P	Electricity Pole, Pillar	SB, S Br	Signal Box or Bridge
El Sub Sta	Electricity Sub Station	SP, SL	Signal Post or Light
FB	Filter Bed	Spr	Spring
Fn / D Fn	Fountain / Drinking Ftn.	Tk	Tank or Track
Gas Gov	Gas Valve Compound	Tr	Trough
GVC	Gas Governer	Wd Pp	Wind Pump
GP	Guide Post	Wr Pt, Wr T	Water Point, Water Tap
MH	Manhole	Wks	Works (building or area)
MP, MS	Mile Post or Mile Stone	W	Well

Geo-Environmental

Historical Mapping & Photography included:

Mapping Type	Scale	Date	Pg
Sussex	1:2,500	1876	2
Sussex	1:2,500	1897 - 1898	3
Sussex	1:2,500	1911 - 1912	4
Sussex	1:2,500	1932	5
Ordnance Survey Plan	1:1,250	1970	6
Ordnance Survey Plan	1:2,500	1973	7
Supply of Unpublished Survey Information	1:1,250	1973 - 1974	8
Supply of Unpublished Survey Information	1:1,250	1974	9
Additional SIMs	1:1,250	1977 - 1991	10
Ordnance Survey Plan	1:1,250	1979	11
Additional SIMs	1:1,250	1986	12
Additional SIMs	1:1,250	1990	13
Additional SIMs	1:1,250	1991	14
Large-Scale National Grid Data	1:1,250	1994	15
Large-Scale National Grid Data	1:1,250	1995	16
Large-Scale National Grid Data	1:1,250	1996	17
Historical Aerial Photography	1:2,500	1999	18

Historical Map - Segment A11

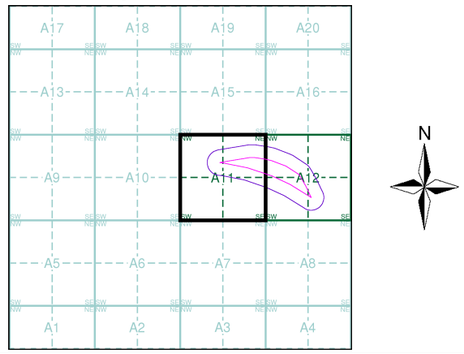

Order Details

Order Number: 113121834_1_1
Customer Ref: GE15656
National Grid Reference: 504550, 103610
Slice: A
Site Area (Ha): 6.2
Search Buffer (m): 100

Site Details

Old Stables, Brook Lane, RUSTINGTON, BN16 3JL

Landmark INFORMATION GROUP
Tel: 0844 844 9952
Fax: 0844 844 9951
Web: www.envirocheck.co.uk

ARUN DISTRICT COUNCIL A/44/17/OUT

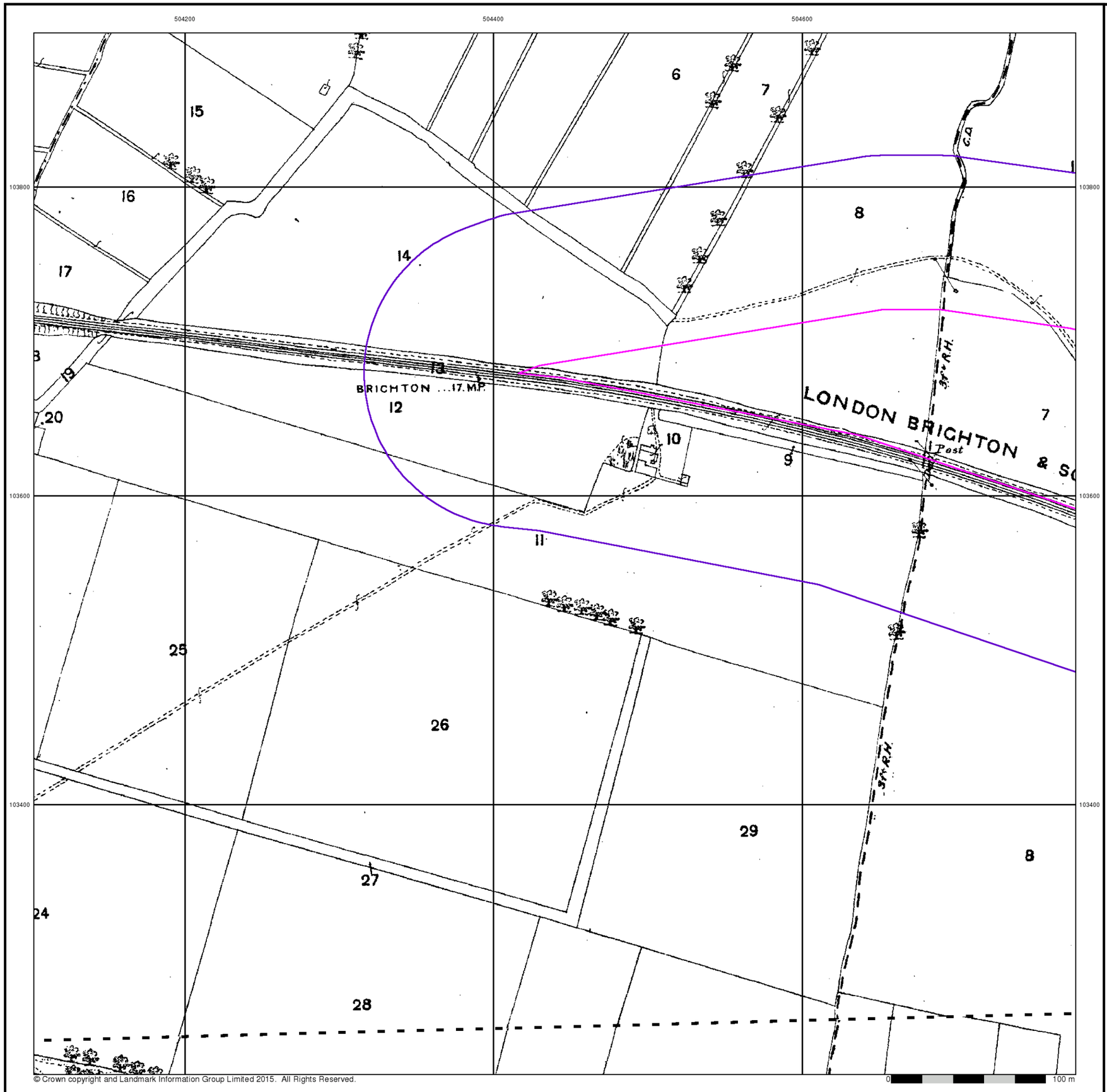

© Crown copyright and Landmark Information Group Limited 2015. All Rights Reserved.

0 100 m

Geo-Environmental
Sussex
Published 1876
Source map scale - 1:2,500

The historical maps shown were reproduced from maps predominantly held at the scale adopted for England, Wales and Scotland in the 1840`s. In 1854 the 1:2,500 scale was adopted for mapping urban areas and by 1896 it covered the whole of what were considered to be the cultivated parts of Great Britain. The published date given below is often some years later than the surveyed date. Before 1938, all OS maps were based on the Cassini Projection, with independent surveys of a single county or group of counties, giving rise to significant inaccuracies in outlying areas.

Map Name(s) and Date(s)

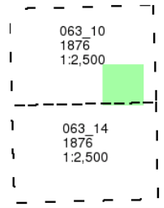

Historical Map - Segment A11

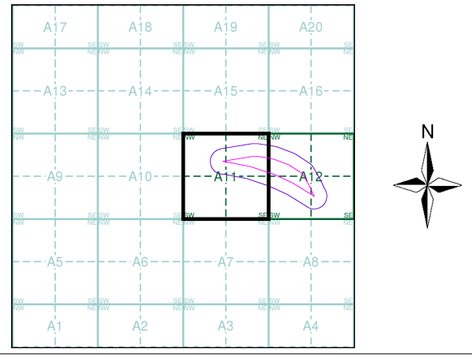

Order Details

Order Number:	113121834_1_1
Customer Ref:	GE15656
National Grid Reference:	504550, 103610
Slice:	A
Site Area (Ha):	6.2
Search Buffer (m):	100

Site Details

Old Stables, Brook Lane, RUSTINGTON, BN16 3JL

Landmark INFORMATION GROUP
Tel: 0844 844 9952
Fax: 0844 844 9951
Web: www.envirocheck.co.uk

ARUN DISTRICT COUNCIL A/44/17/OUT

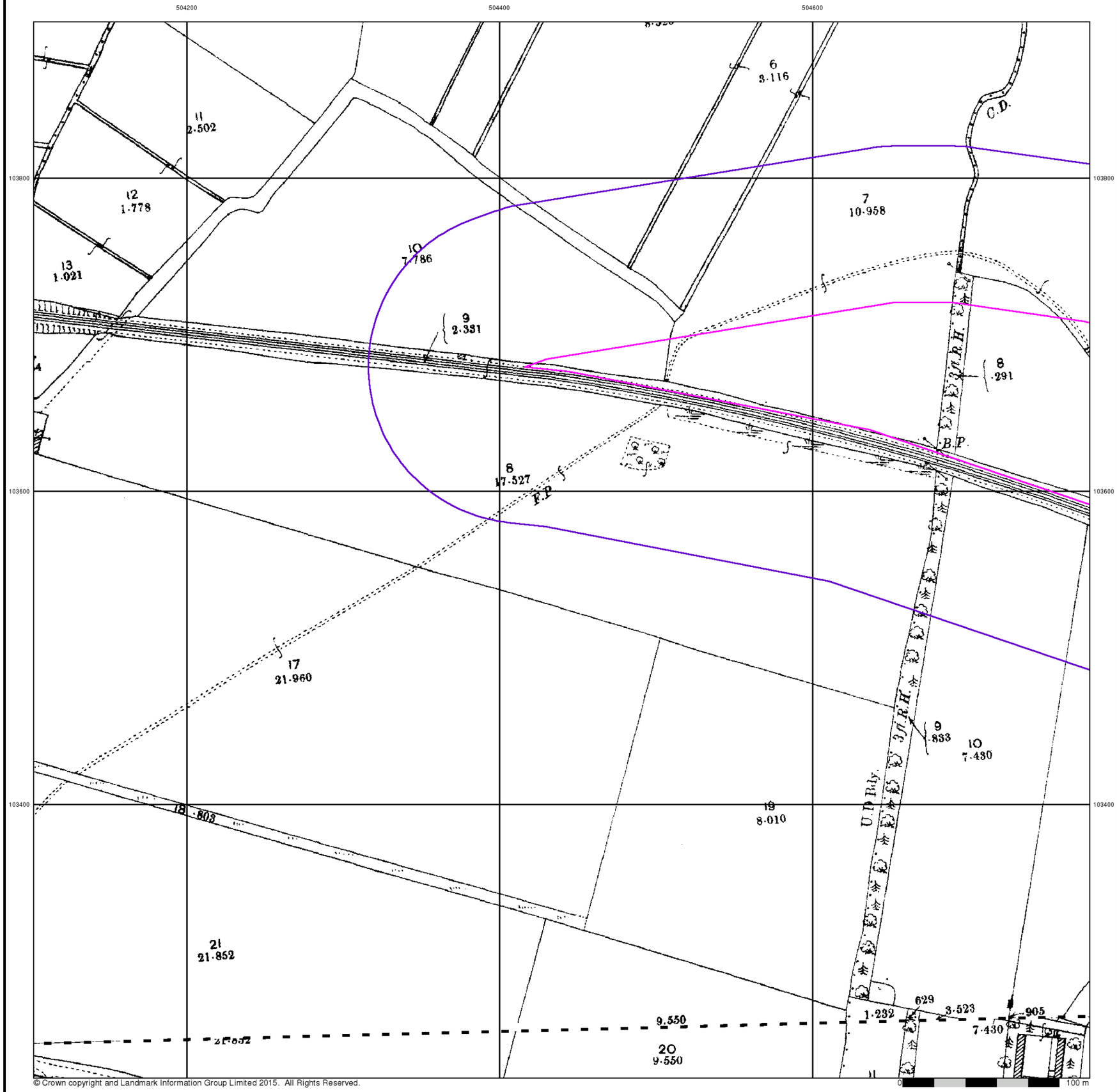

© Crown copyright and Landmark Information Group Limited 2015. All Rights Reserved.

Geo-Environmental
Sussex
Published 1897 - 1898
Source map scale - 1:2,500

The historical maps shown were reproduced from maps predominantly held at the scale adopted for England, Wales and Scotland in the 1840`s. In 1854 the 1:2,500 scale was adopted for mapping urban areas and by 1896 it covered the whole of what were considered to be the cultivated parts of Great Britain. The published date given below is often some years later than the surveyed date. Before 1938, all OS maps were based on the Cassini Projection, with independent surveys of a single county or group of counties, giving rise to significant inaccuracies in outlying areas.

Map Name(s) and Date(s)

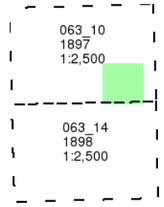

Historical Map - Segment A11

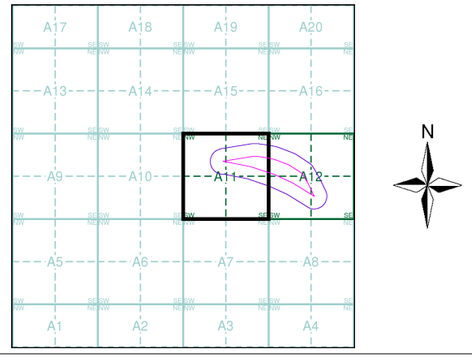

Order Details

Order Number:	113121834_1_1
Customer Ref:	GE15656
National Grid Reference:	504550, 103610
Slice:	A
Site Area (Ha):	6.2
Search Buffer (m):	100

Site Details

Old Stables, Brook Lane, RUSTINGTON, BN16 3JL

Landmark INFORMATION GROUP
Tel: 0844 844 9952
Fax: 0844 844 9951
Web: www.envirocheck.co.uk

ARUN DISTRICT COUNCIL A/44/17/OUT

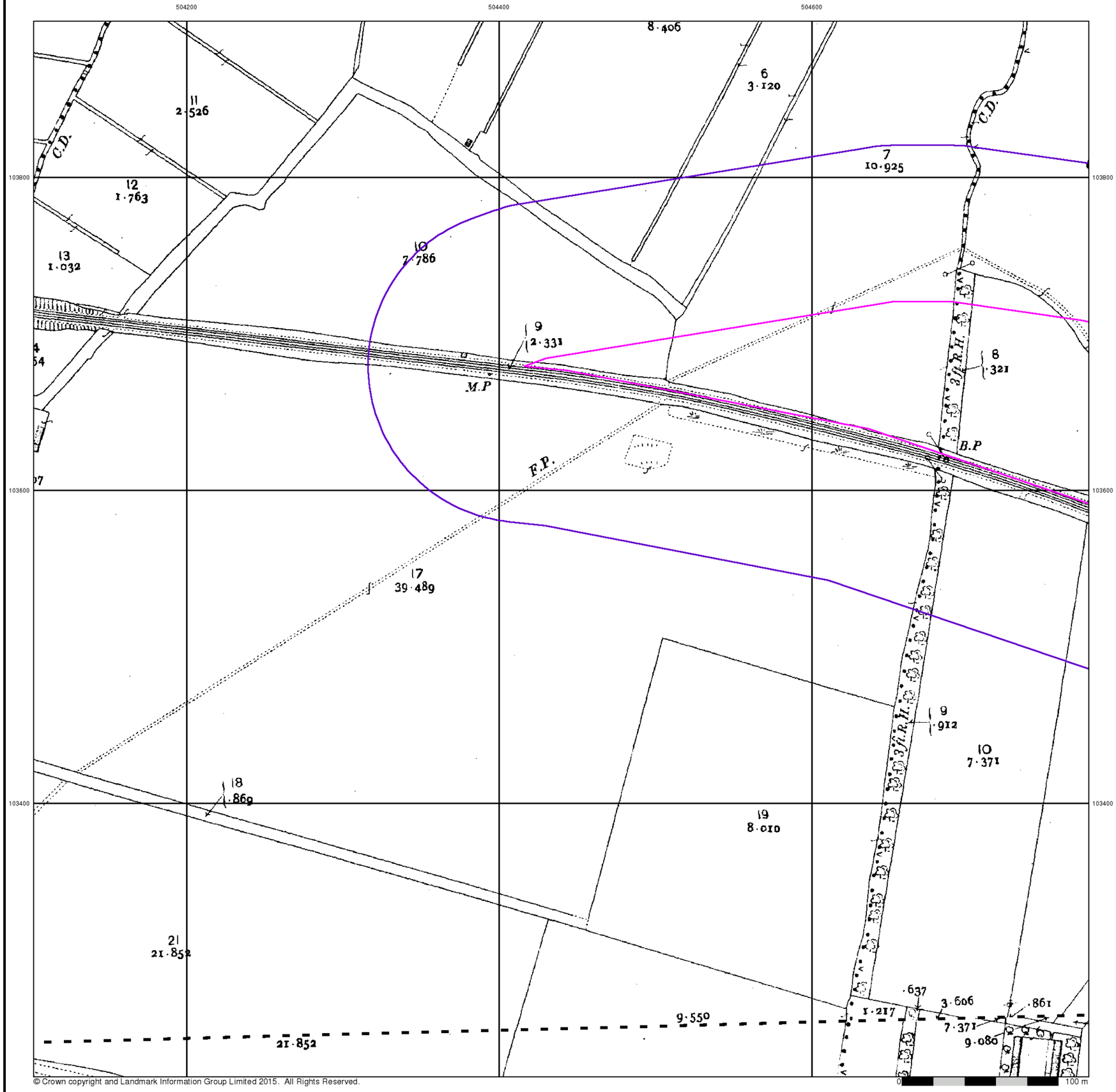

© Crown copyright and Landmark Information Group Limited 2015. All Rights Reserved.

Geo-Environmental
Sussex
Published 1911 - 1912
Source map scale - 1:2,500

The historical maps shown were reproduced from maps predominantly held at the scale adopted for England, Wales and Scotland in the 1840`s. In 1854 the 1:2,500 scale was adopted for mapping urban areas and by 1896 it covered the whole of what were considered to be the cultivated parts of Great Britain. The published date given below is often some years later than the surveyed date. Before 1938, all OS maps were based on the Cassini Projection, with independent surveys of a single county or group of counties, giving rise to significant inaccuracies in outlying areas.

Map Name(s) and Date(s)

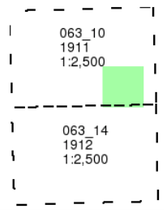

Historical Map - Segment A11

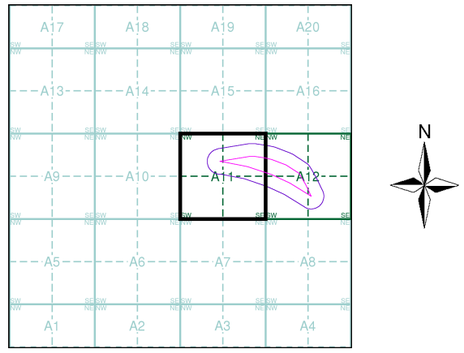

Order Details

Order Number:	113121834_1_1
Customer Ref:	GE15656
National Grid Reference:	504550, 103610
Slice:	A
Site Area (Ha):	6.2
Search Buffer (m):	100

Site Details

Old Stables, Brook Lane, RUSTINGTON, BN16 3JL

Landmark INFORMATION GROUP
Tel: 0844 844 9952
Fax: 0844 844 9951
Web: www.envirocheck.co.uk

ARUN DISTRICT COUNCIL A/44/17/OUT

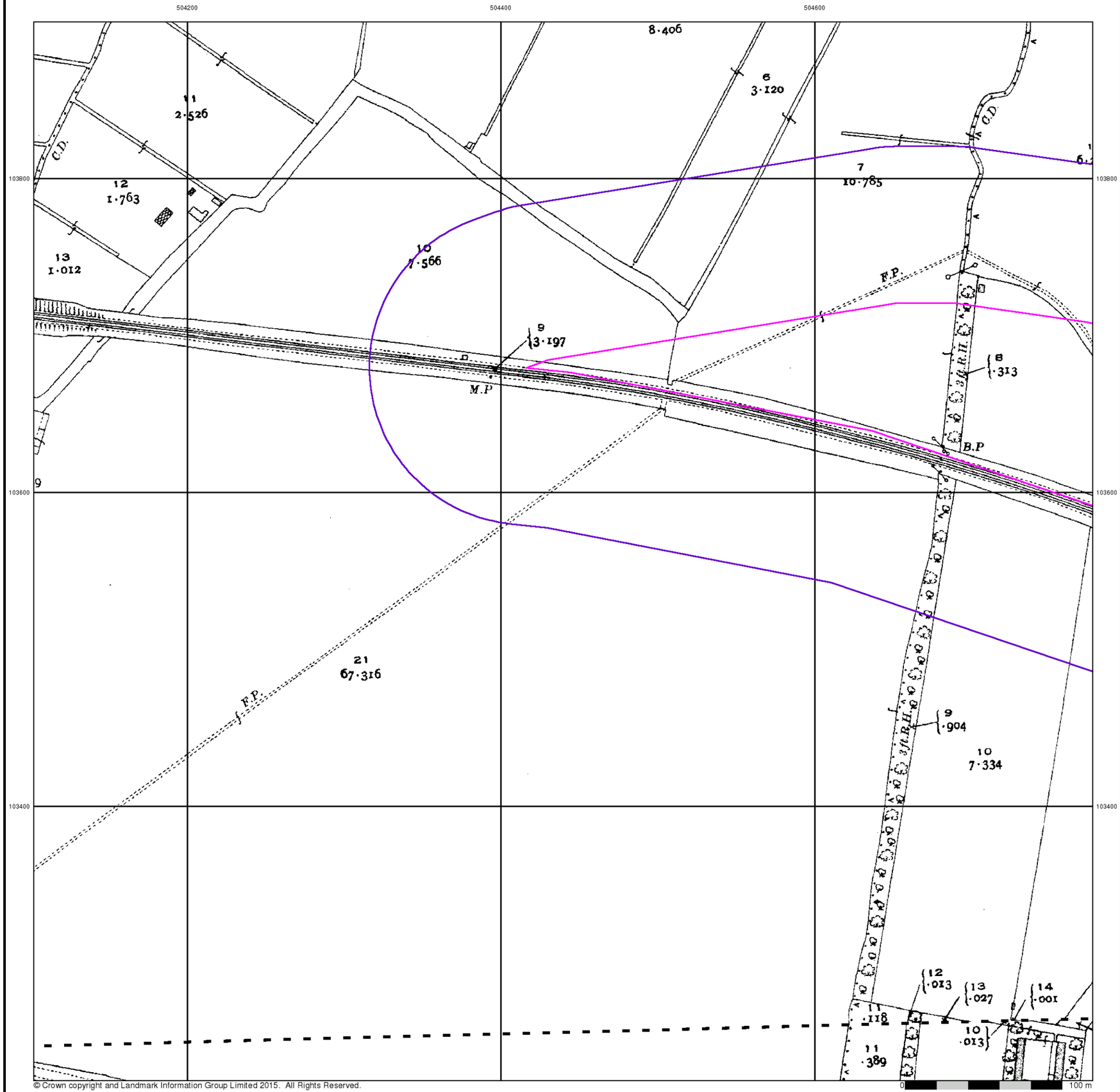

© Crown copyright and Landmark Information Group Limited 2015. All Rights Reserved.

Geo-Environmental
Sussex
Published 1932
Source map scale - 1:2,500

The historical maps shown were reproduced from maps predominantly held at the scale adopted for England, Wales and Scotland in the 1840`s. In 1854 the 1:2,500 scale was adopted for mapping urban areas and by 1896 it covered the whole of what were considered to be the cultivated parts of Great Britain. The published date given below is often some years later than the surveyed date. Before 1938, all OS maps were based on the Cassini Projection, with independent surveys of a single county or group of counties, giving rise to significant inaccuracies in outlying areas.

Map Name(s) and Date(s)

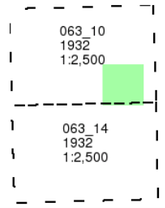

Historical Map - Segment A11

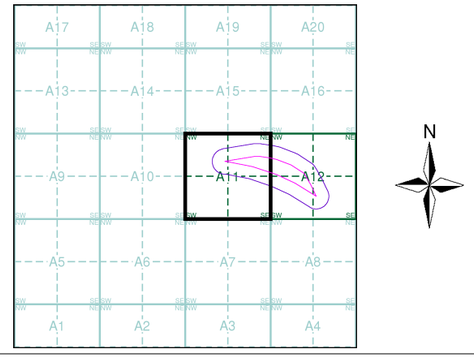

Order Details

Order Number:	113121834_1_1
Customer Ref:	GE15656
National Grid Reference:	504550, 103610
Slice:	A
Site Area (Ha):	6.2
Search Buffer (m):	100

Site Details

Old Stables, Brook Lane, RUSTINGTON, BN16 3JL

Landmark INFORMATION GROUP
Tel: 0844 844 9952
Fax: 0844 844 9951
Web: www.envirocheck.co.uk

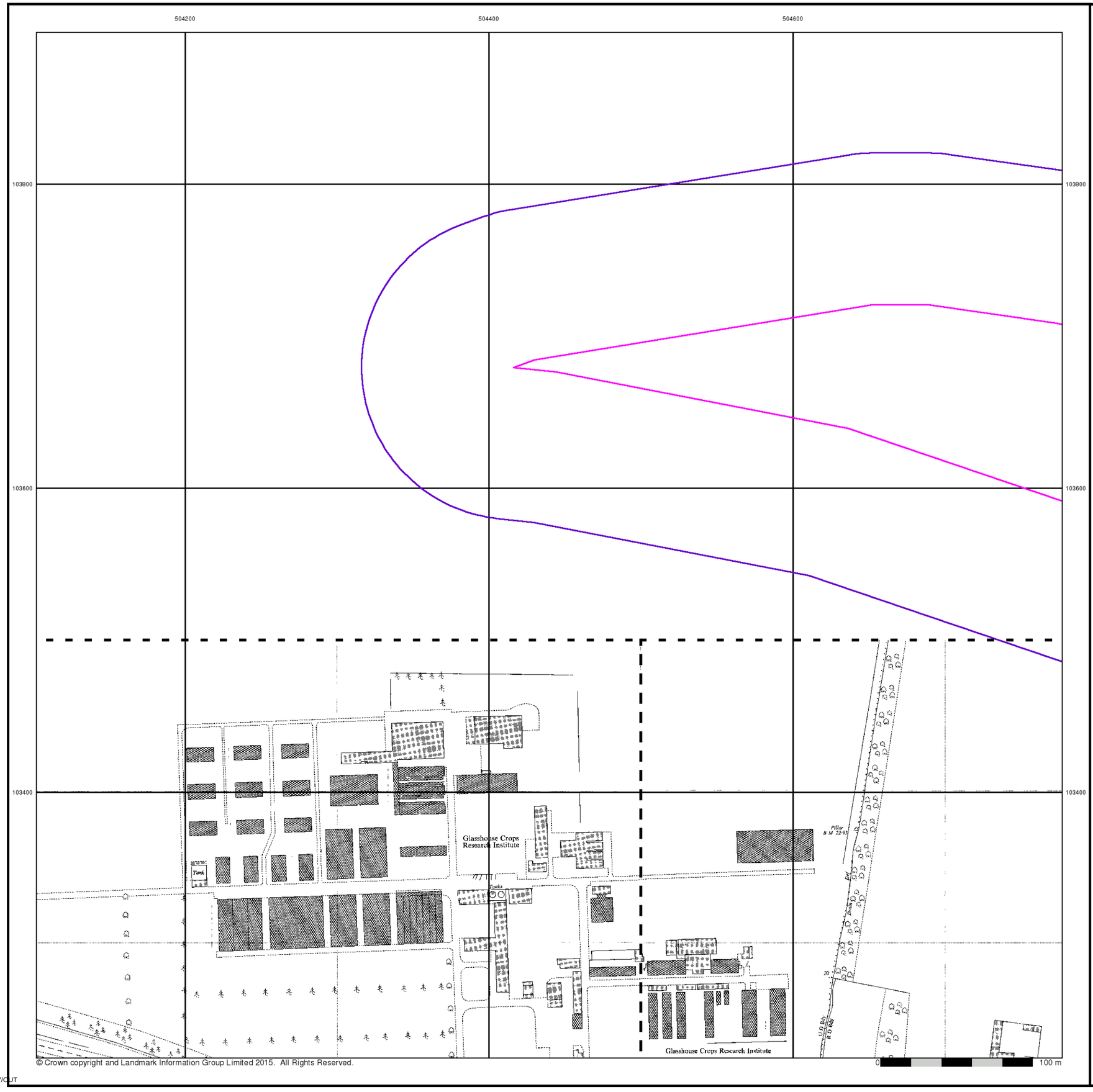

© Crown copyright and Landmark Information Group Limited 2015. All Rights Reserved.

Geo-Environmental

Ordnance Survey Plan

Published 1970

Source map scale - 1:1,250

The historical maps shown were reproduced from maps predominantly held at the scale adopted for England, Wales and Scotland in the 1840`s. In 1854 the 1:2,500 scale was adopted for mapping urban areas and by 1896 it covered the whole of what were considered to be the cultivated parts of Great Britain. The published date given below is often some years later than the surveyed date. Before 1938, all OS maps were based on the Cassini Projection, with independent surveys of a single county or group of counties, giving rise to significant inaccuracies in outlying areas.

Map Name(s) and Date(s)

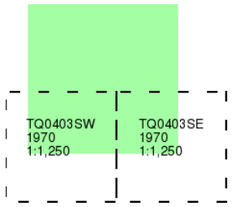

Historical Map - Segment A11

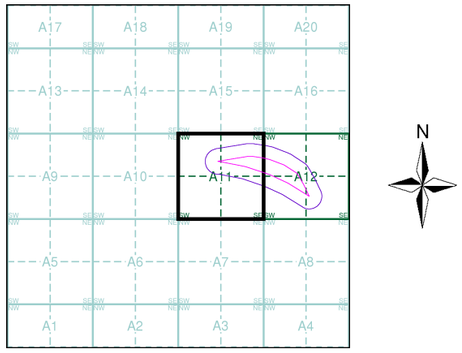

Order Details

Order Number:	113121834_1_1
Customer Ref:	GE15656
National Grid Reference:	504550, 103610
Slice:	A
Site Area (Ha):	6.2
Search Buffer (m):	100

Site Details

Old Stables, Brook Lane, RUSTINGTON, BN16 3JL

Landmark INFORMATION GROUP
Tel: 0844 844 9952
Fax: 0844 844 9951
Web: www.envirocheck.co.uk

ARUN DISTRICT COUNCIL A/44/17/OUT

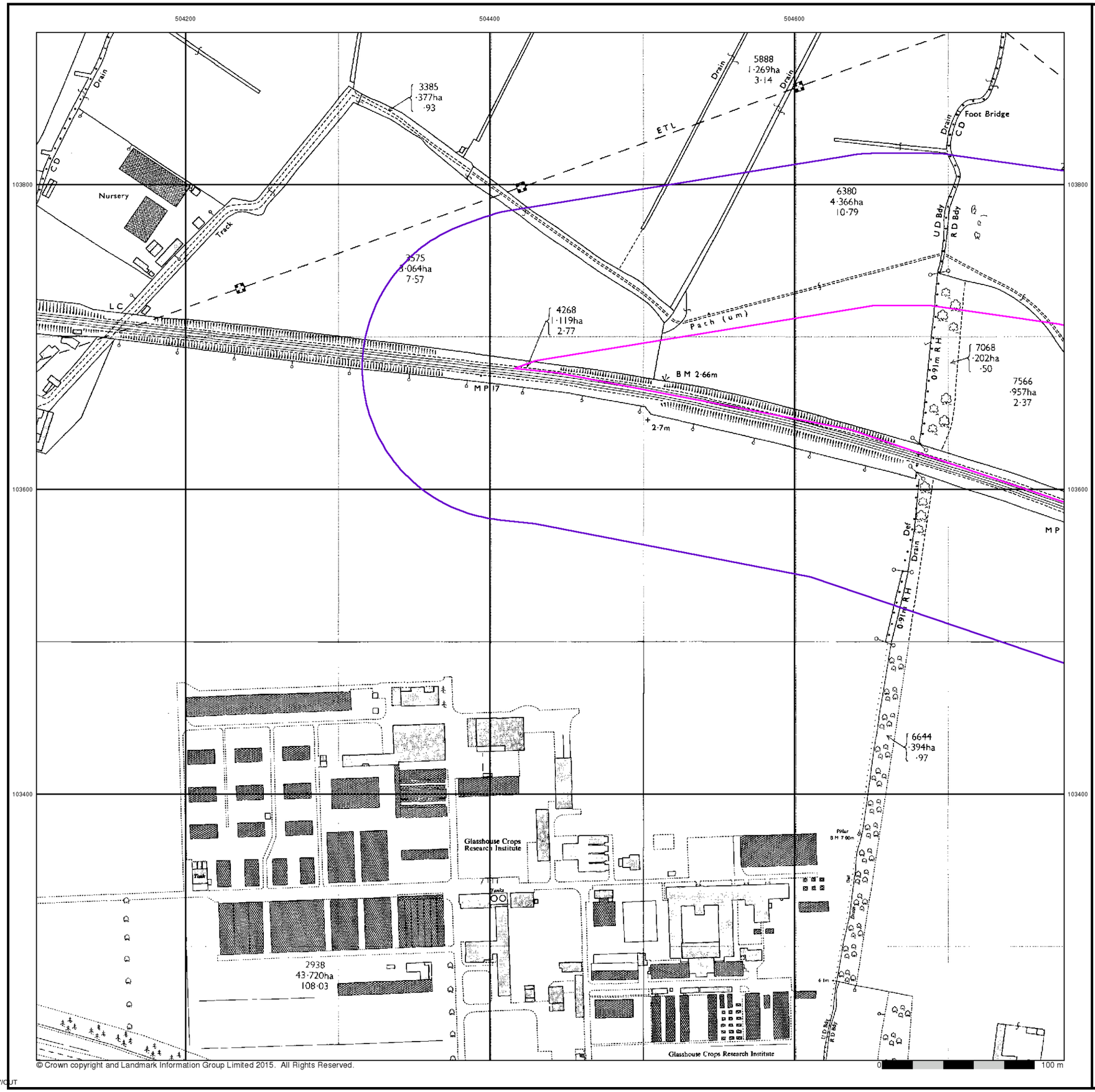

© Crown copyright and Landmark Information Group Limited 2015. All Rights Reserved.

Geo-Environmental
Ordnance Survey Plan
Published 1973
Source map scale - 1:2,500

The historical maps shown were reproduced from maps predominantly held at the scale adopted for England, Wales and Scotland in the 1840`s. In 1854 the 1:2,500 scale was adopted for mapping urban areas and by 1896 it covered the whole of what were considered to be the cultivated parts of Great Britain. The published date given below is often some years later than the surveyed date. Before 1938, all OS maps were based on the Cassini Projection, with independent surveys of a single county or group of counties, giving rise to significant inaccuracies in outlying areas.

Map Name(s) and Date(s)

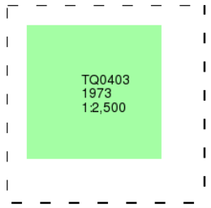

Historical Map - Segment A11

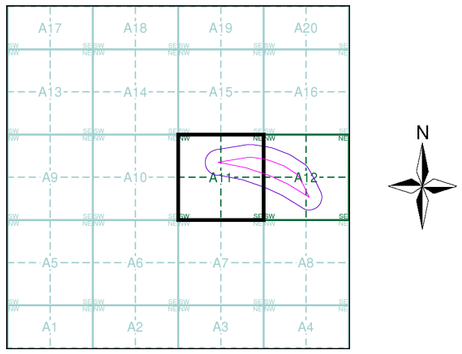

Order Details

Order Number:	113121834_1_1
Customer Ref:	GE15656
National Grid Reference:	504550, 103610
Slice:	A
Site Area (Ha):	6.2
Search Buffer (m):	100

Site Details

Old Stables, Brook Lane, RUSTINGTON, BN16 3JL

Landmark INFORMATION GROUP
Tel: 0844 844 9952
Fax: 0844 844 9951
Web: www.envirocheck.co.uk

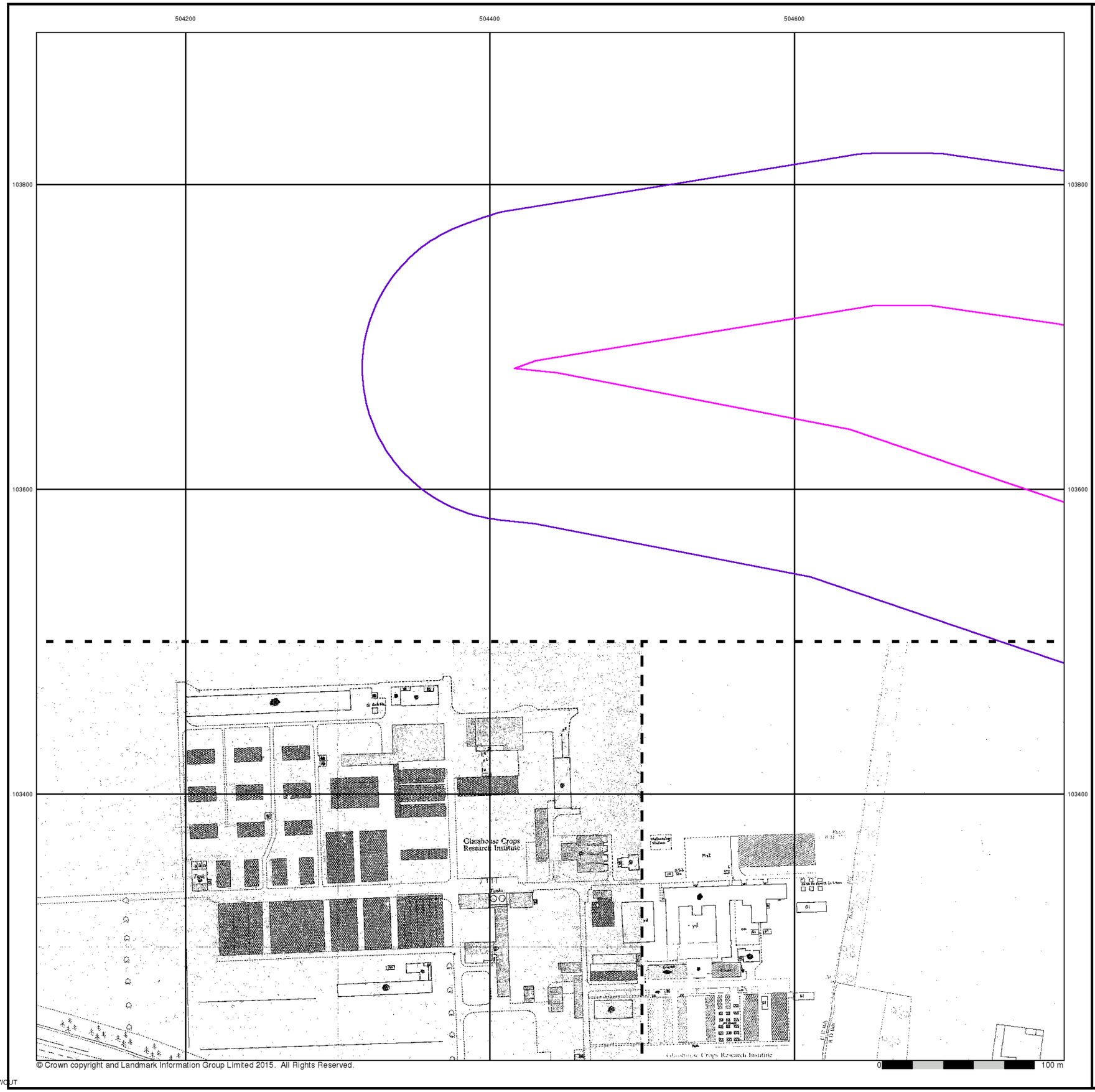

© Crown copyright and Landmark Information Group Limited 2015. All Rights Reserved.

Geo-Environmental

Supply of Unpublished Survey Information

Published 1973 - 1974

Source map scale - 1:1,250

SUSI maps (Supply of Unpublished Survey Information) were produced between 1972 and 1977, mainly for internal use at Ordnance Survey. These were more of a `work-in-progress' plan as they showed updates of individual areas on a map. These maps were unpublished, and they do not represent a single moment in time. They were produced at both 1:2,500 and 1:1,250 scales.

Map Name(s) and Date(s)

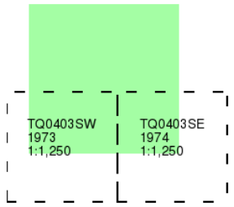

Historical Map - Segment A11

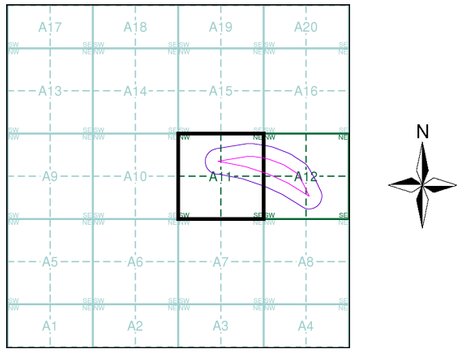

Order Details

Order Number:	113121834_1_1
Customer Ref:	GE15656
National Grid Reference:	504550, 103610
Slice:	A
Site Area (Ha):	6.2
Search Buffer (m):	100

Site Details

Old Stables, Brook Lane, RUSTINGTON, BN16 3JL

Landmark INFORMATION GROUP
Tel: 0844 844 9952
Fax: 0844 844 9951
Web: www.envirocheck.co.uk

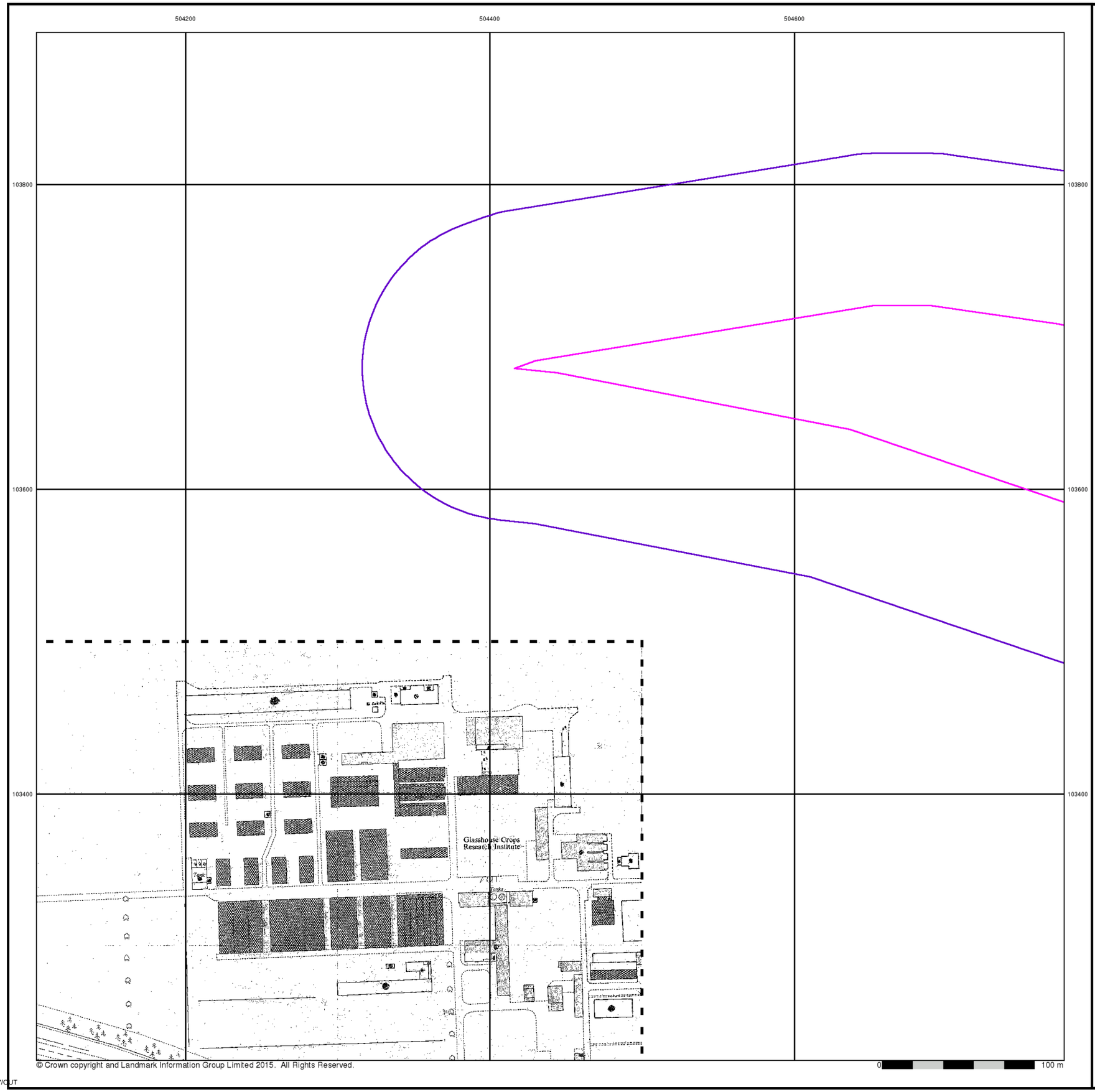

© Crown copyright and Landmark Information Group Limited 2015. All Rights Reserved.

Geo-Environmental

Supply of Unpublished Survey Information

Published 1974

Source map scale - 1:1,250

SUSI maps (Supply of Unpublished Survey Information) were produced between 1972 and 1977, mainly for internal use at Ordnance Survey. These were more of a `work-in-progress' plan as they showed updates of individual areas on a map. These maps were unpublished, and they do not represent a single moment in time. They were produced at both 1:2,500 and 1:1,250 scales.

Map Name(s) and Date(s)

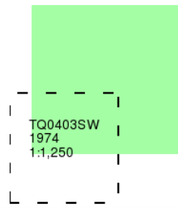

Historical Map - Segment A11

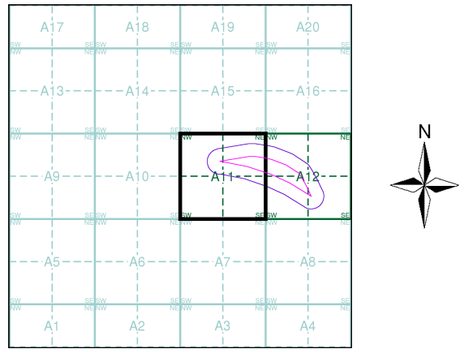

Order Details

Order Number:	113121834_1_1
Customer Ref:	GE15656
National Grid Reference:	504550, 103610
Slice:	A
Site Area (Ha):	6.2
Search Buffer (m):	100

Site Details

Old Stables, Brook Lane, RUSTINGTON, BN16 3JL

Landmark INFORMATION GROUP
Tel: 0844 844 9952
Fax: 0844 844 9951
Web: www.envirocheck.co.uk

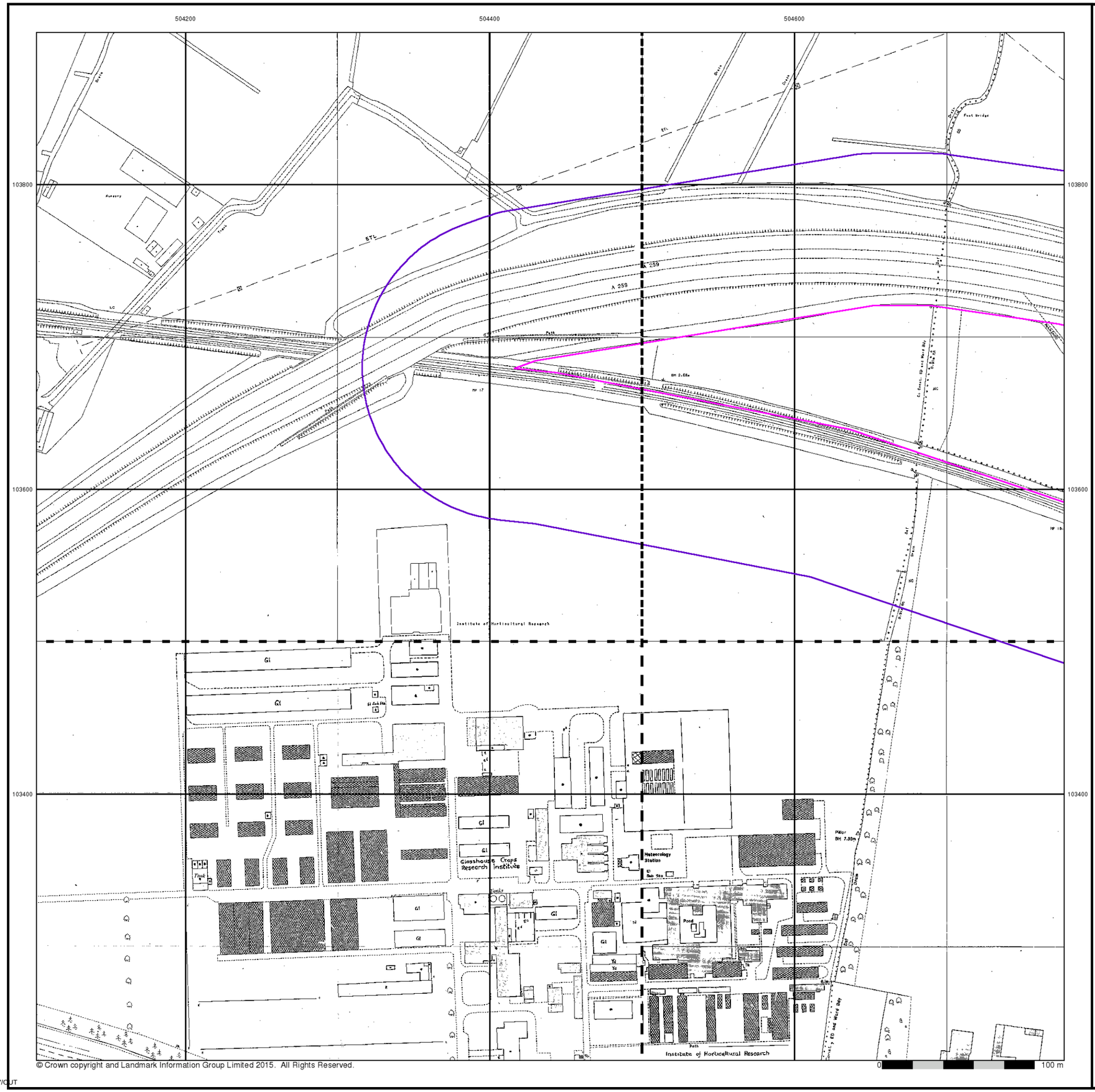

© Crown copyright and Landmark Information Group Limited 2015. All Rights Reserved.

Geo-Environmental
Additional SIMs
Published 1977 - 1991
Source map scale - 1:1,250

The SIM cards (Ordnance Survey's `Survey of Information on Microfilm') are further, minor editions of mapping which were produced and published in between the main editions as an area was updated. They date from 1947 to 1994, and contain detailed information on buildings, roads and land-use. These maps were produced at both 1:2,500 and 1:1,250 scales.

Map Name(s) and Date(s)

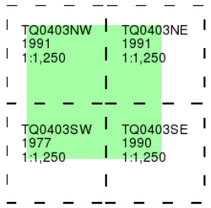

Historical Map - Segment A11

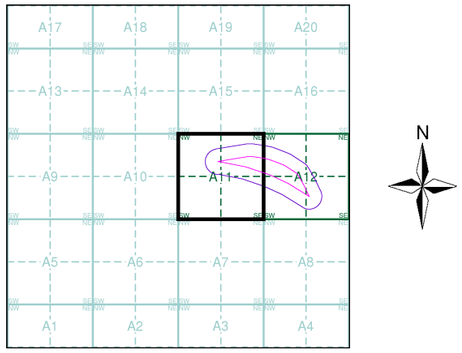

Order Details

Order Number:	113121834_1_1
Customer Ref:	GE15656
National Grid Reference:	504550, 103610
Slice:	A
Site Area (Ha):	6.2
Search Buffer (m):	100

Site Details

Old Stables, Brook Lane, RUSTINGTON, BN16 3JL

Landmark INFORMATION GROUP
Tel: 0844 844 9952
Fax: 0844 844 9951
Web: www.envirocheck.co.uk

ARUN DISTRICT COUNCIL A/44/17/OUT



© Crown copyright and Landmark Information Group Limited 2015. All Rights Reserved.

0 100 m

Geo-Environmental
Ordnance Survey Plan
Published 1979
Source map scale - 1:1,250

The historical maps shown were reproduced from maps predominantly held at the scale adopted for England, Wales and Scotland in the 1840`s. In 1854 the 1:2,500 scale was adopted for mapping urban areas and by 1896 it covered the whole of what were considered to be the cultivated parts of Great Britain. The published date given below is often some years later than the surveyed date. Before 1938, all OS maps were based on the Cassini Projection, with independent surveys of a single county or group of counties, giving rise to significant inaccuracies in outlying areas.

Map Name(s) and Date(s)

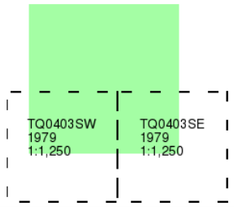

Historical Map - Segment A11

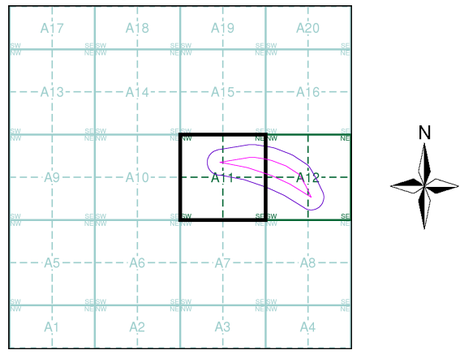

Order Details

Order Number:	113121834_1_1
Customer Ref:	GE15656
National Grid Reference:	504550, 103610
Slice:	A
Site Area (Ha):	6.2
Search Buffer (m):	100

Site Details

Old Stables, Brook Lane, RUSTINGTON, BN16 3JL

Landmark INFORMATION GROUP
Tel: 0844 844 9952
Fax: 0844 844 9951
Web: www.envirocheck.co.uk

ARUN DISTRICT COUNCIL A/44/17/OUT



© Crown copyright and Landmark Information Group Limited 2015. All Rights Reserved.

Geo-Environmental
Additional SIMs
Published 1986
Source map scale - 1:1,250

The SIM cards (Ordnance Survey's `Survey of Information on Microfilm') are further, minor editions of mapping which were produced and published in between the main editions as an area was updated. They date from 1947 to 1994, and contain detailed information on buildings, roads and land-use. These maps were produced at both 1:2,500 and 1:1,250 scales.

Map Name(s) and Date(s)

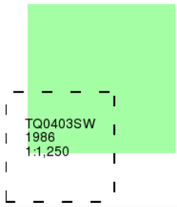

Historical Map - Segment A11

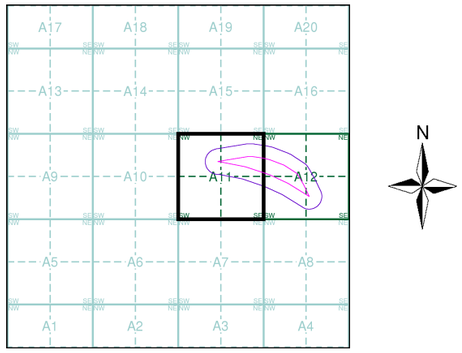

Order Details

Order Number:	113121834_1_1
Customer Ref:	GE15656
National Grid Reference:	504550, 103610
Slice:	A
Site Area (Ha):	6.2
Search Buffer (m):	100

Site Details

Old Stables, Brook Lane, RUSTINGTON, BN16 3JL

Landmark INFORMATION GROUP
Tel: 0844 844 9952
Fax: 0844 844 9951
Web: www.envirocheck.co.uk

ARUN DISTRICT COUNCIL A/44/17/OUT

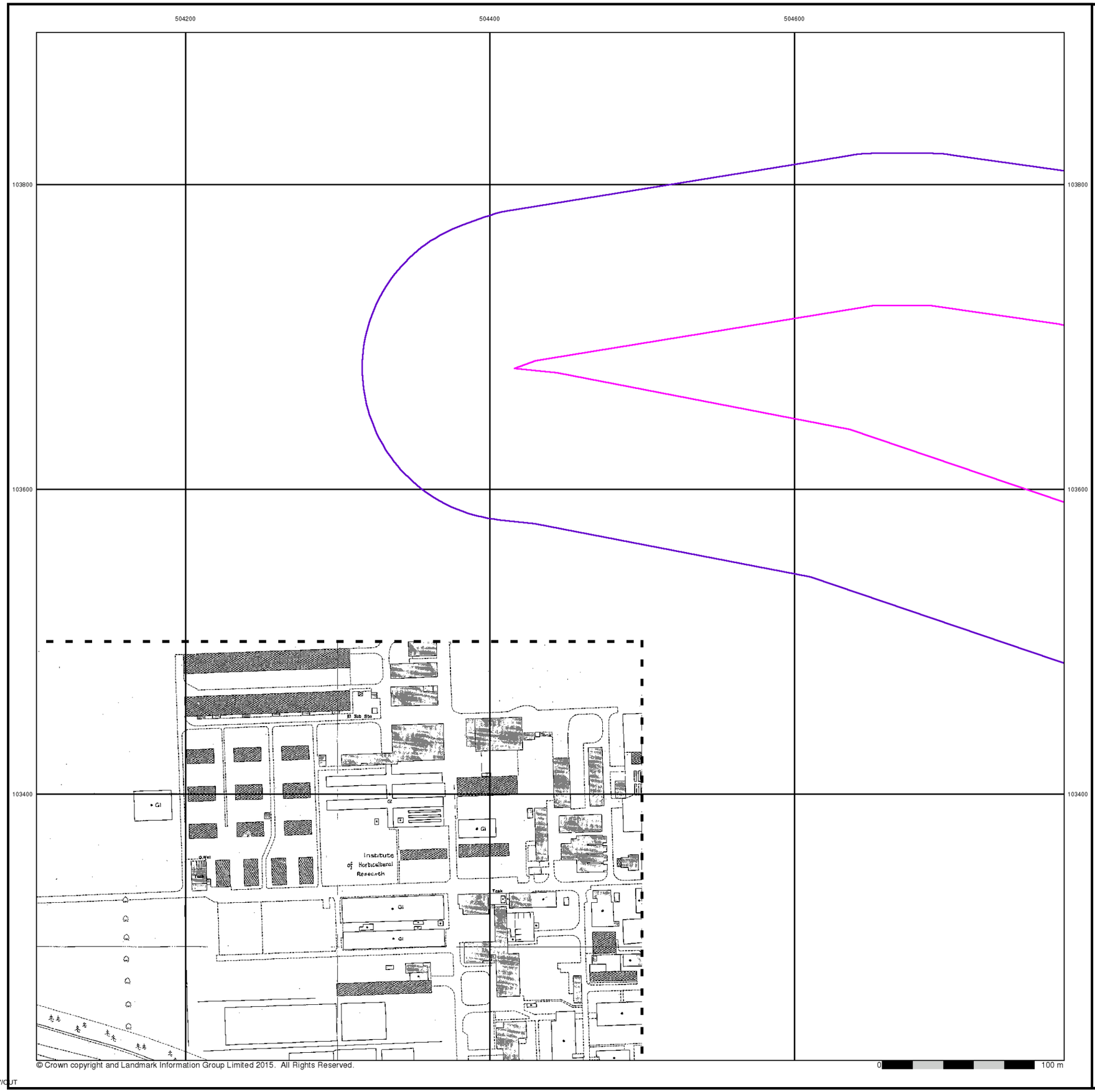

© Crown copyright and Landmark Information Group Limited 2015. All Rights Reserved.

Geo-Environmental
Additional SIMs
Published 1990
Source map scale - 1:1,250

The SIM cards (Ordnance Survey's `Survey of Information on Microfilm') are further, minor editions of mapping which were produced and published in between the main editions as an area was updated. They date from 1947 to 1994, and contain detailed information on buildings, roads and land-use. These maps were produced at both 1:2,500 and 1:1,250 scales.

Map Name(s) and Date(s)

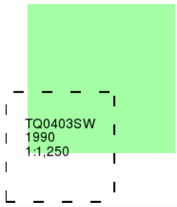

Historical Map - Segment A11

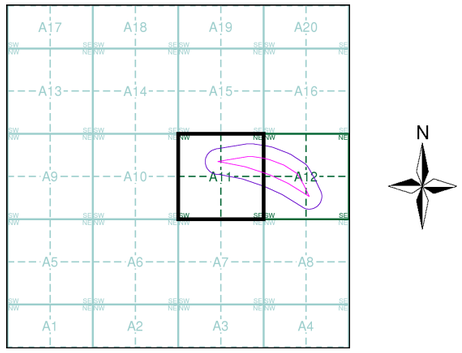

Order Details

Order Number:	113121834_1_1
Customer Ref:	GE15656
National Grid Reference:	504550, 103610
Slice:	A
Site Area (Ha):	6.2
Search Buffer (m):	100

Site Details

Old Stables, Brook Lane, RUSTINGTON, BN16 3JL

Landmark INFORMATION GROUP
Tel: 0844 844 9952
Fax: 0844 844 9951
Web: www.envirocheck.co.uk

ARUN DISTRICT COUNCIL A/44/17/OUT



© Crown copyright and Landmark Information Group Limited 2015. All Rights Reserved.

Geo-Environmental
Additional SIMs
Published 1991
Source map scale - 1:1,250

The SIM cards (Ordnance Survey's `Survey of Information on Microfilm') are further, minor editions of mapping which were produced and published in between the main editions as an area was updated. They date from 1947 to 1994, and contain detailed information on buildings, roads and land-use. These maps were produced at both 1:2,500 and 1:1,250 scales.

Map Name(s) and Date(s)

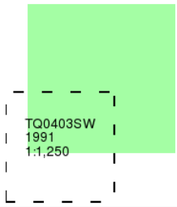

Historical Map - Segment A11

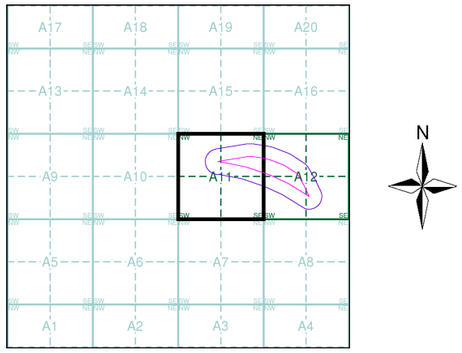

Order Details

Order Number:	113121834_1_1
Customer Ref:	GE15656
National Grid Reference:	504550, 103610
Slice:	A
Site Area (Ha):	6.2
Search Buffer (m):	100

Site Details

Old Stables, Brook Lane, RUSTINGTON, BN16 3JL

Landmark INFORMATION GROUP
Tel: 0844 844 9952
Fax: 0844 844 9951
Web: www.envirocheck.co.uk

ARUN DISTRICT COUNCIL A/44/17/OUT

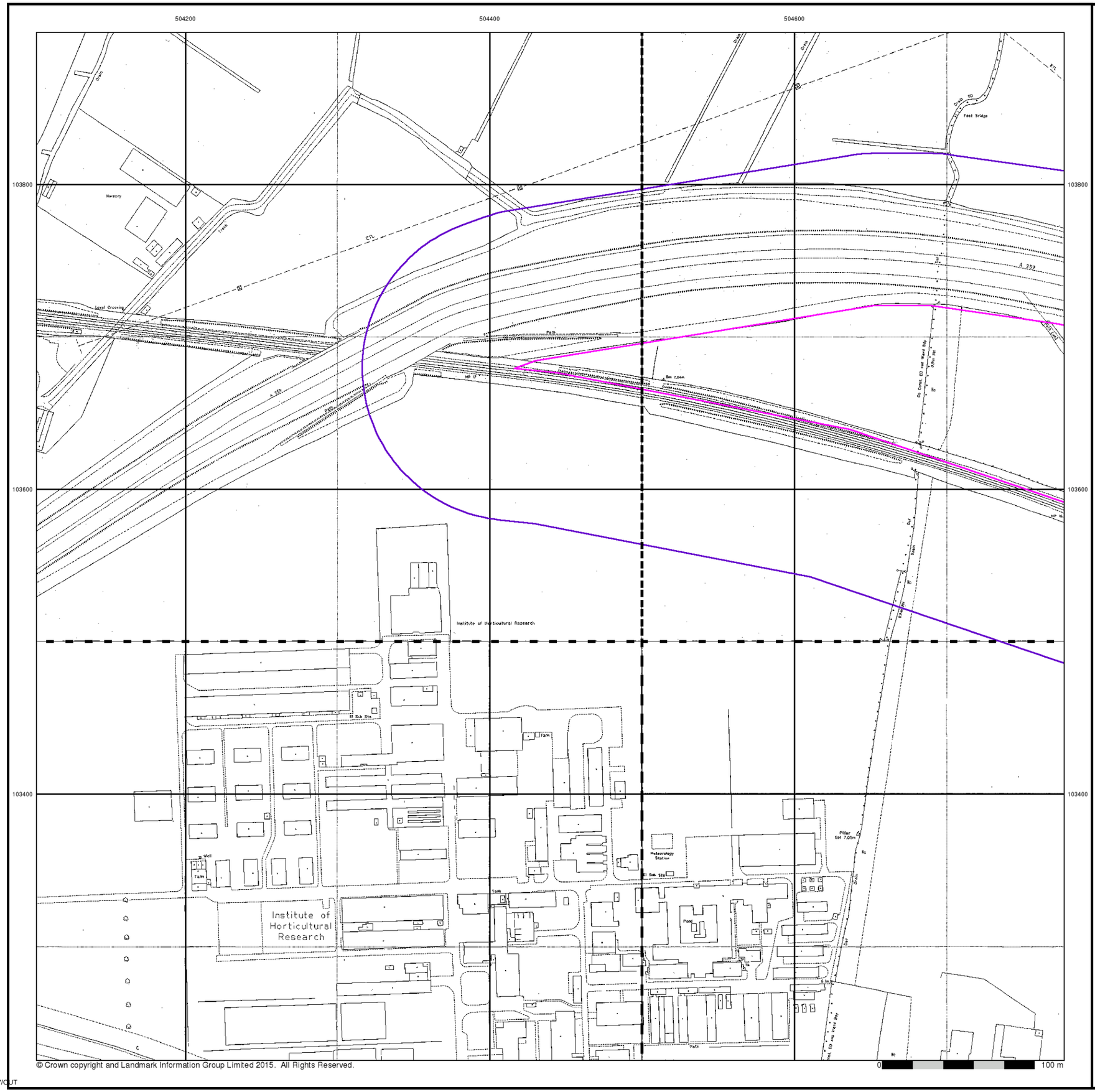

© Crown copyright and Landmark Information Group Limited 2015. All Rights Reserved.

Geo-Environmental

Large-Scale National Grid Data

Published 1994

Source map scale - 1:1,250

'Large Scale National Grid Data' superseded SIM cards (Ordnance Survey's 'Survey of Information on Microfilm') in 1992, and continued to be produced until 1999. These maps were the fore-runners of digital mapping and so provide detailed information on houses and roads, but tend to show less topographic features such as vegetation. These maps were produced at both 1:2,500 and 1:1,250 scales.

Map Name(s) and Date(s)

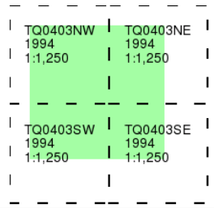

Historical Map - Segment A11

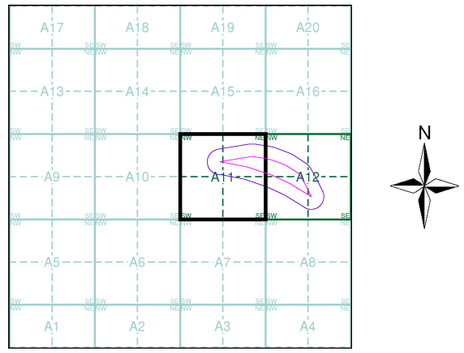

Order Details

Order Number:	113121834_1_1
Customer Ref:	GE15656
National Grid Reference:	504550, 103610
Slice:	A
Site Area (Ha):	6.2
Search Buffer (m):	100

Site Details

Old Stables, Brook Lane, RUSTINGTON, BN16 3JL

Landmark INFORMATION GROUP
Tel: 0844 844 9952
Fax: 0844 844 9951
Web: www.envirocheck.co.uk

ARUN DISTRICT COUNCIL A/44/17/OUT

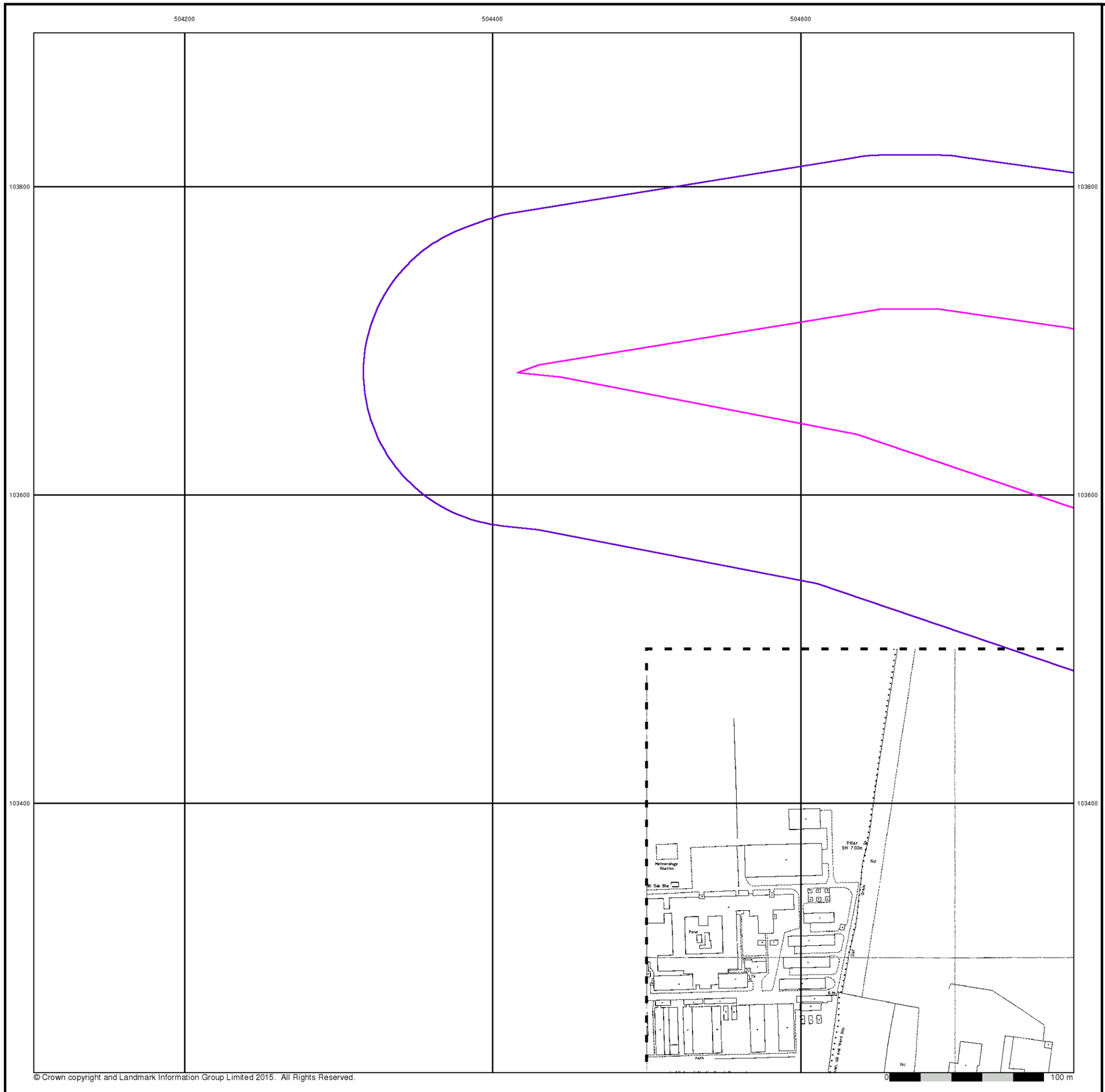

© Crown copyright and Landmark Information Group Limited 2015. All Rights Reserved.

Geo-Environmental

Large-Scale National Grid Data

Published 1995

Source map scale - 1:1,250

'Large Scale National Grid Data' superseded SIM cards (Ordnance Survey's 'Survey of Information on Microfilm') in 1992, and continued to be produced until 1999. These maps were the fore-runners of digital mapping and so provide detailed information on houses and roads, but tend to show less topographic features such as vegetation. These maps were produced at both 1:2,500 and 1:1,250 scales.

Map Name(s) and Date(s)

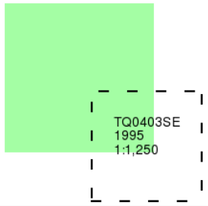

Historical Map - Segment A11

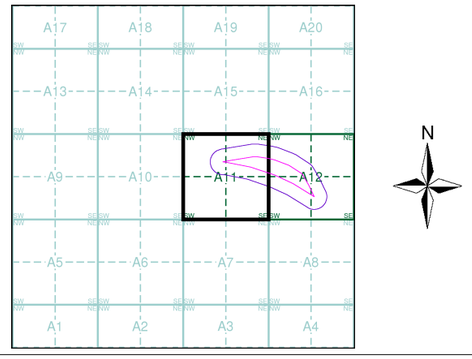

Order Details

Order Number:	113121834_1_1
Customer Ref:	GE15656
National Grid Reference:	504550, 103610
Slice:	A
Site Area (Ha):	6.2
Search Buffer (m):	100

Site Details

Old Stables, Brook Lane, RUSTINGTON, BN16 3JL

Landmark INFORMATION GROUP
Tel: 0844 844 9952
Fax: 0844 844 9951
Web: www.envirocheck.co.uk

ARUN DISTRICT COUNCIL A/44/17/OUT

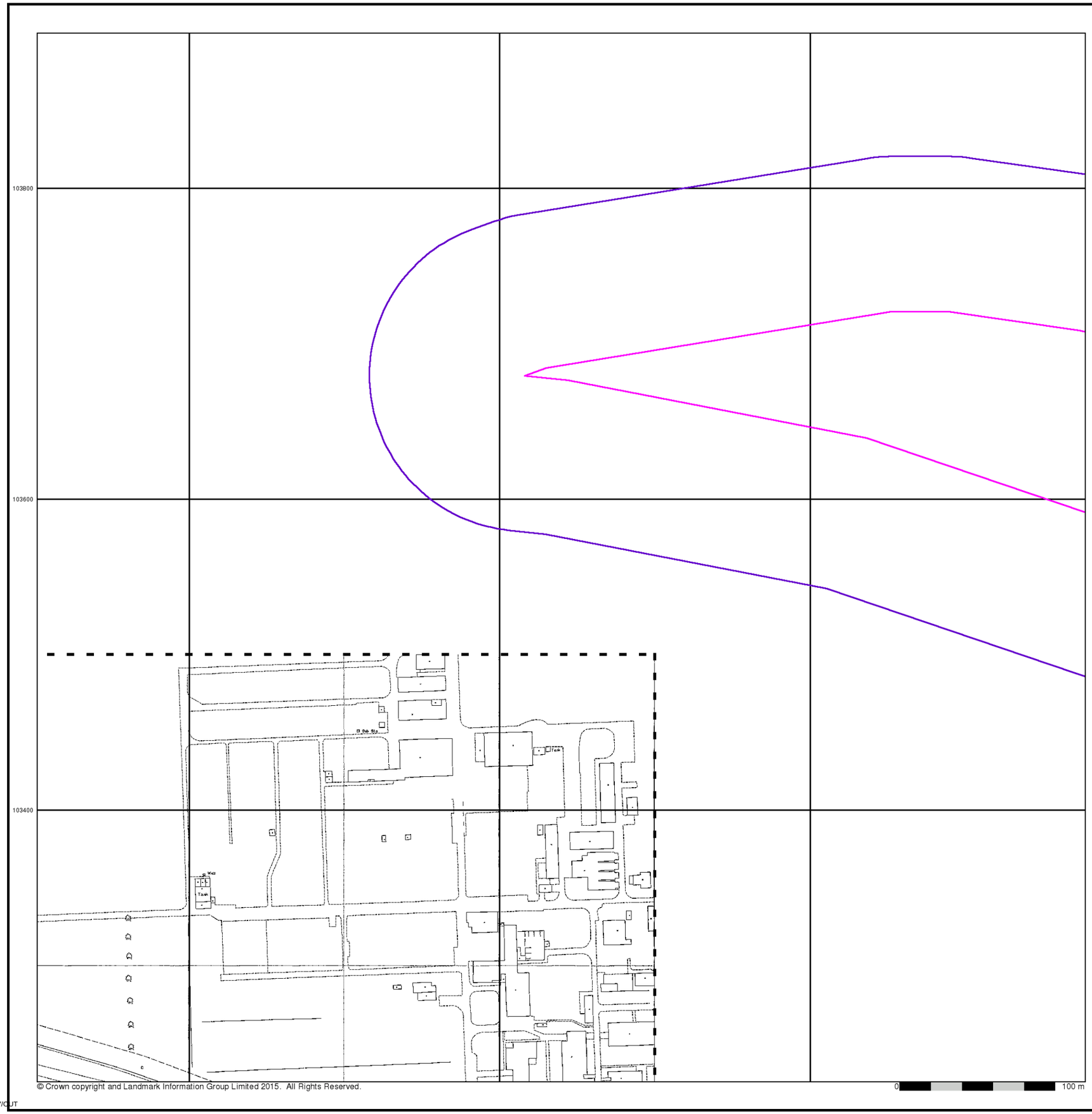

© Crown copyright and Landmark Information Group Limited 2015. All Rights Reserved.

Geo-Environmental

Large-Scale National Grid Data

Published 1996

Source map scale - 1:1,250

'Large Scale National Grid Data' superseded SIM cards (Ordnance Survey's 'Survey of Information on Microfilm') in 1992, and continued to be produced until 1999. These maps were the fore-runners of digital mapping and so provide detailed information on houses and roads, but tend to show less topographic features such as vegetation. These maps were produced at both 1:2,500 and 1:1,250 scales.

Map Name(s) and Date(s)

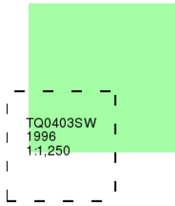

Historical Map - Segment A11

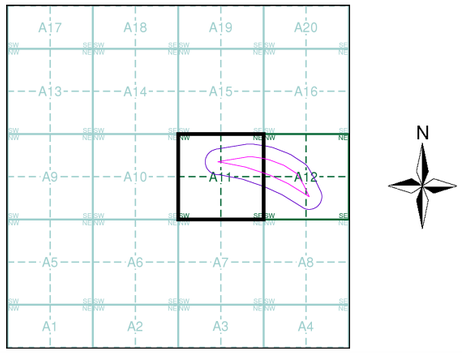

Order Details

Order Number:	113121834_1_1
Customer Ref:	GE15656
National Grid Reference:	504550, 103610
Slice:	A
Site Area (Ha):	6.2
Search Buffer (m):	100

Site Details

Old Stables, Brook Lane, RUSTINGTON, BN16 3JL

Landmark INFORMATION GROUP

Tel: 0844 844 9952
Fax: 0844 844 9951
Web: www.envirocheck.co.uk