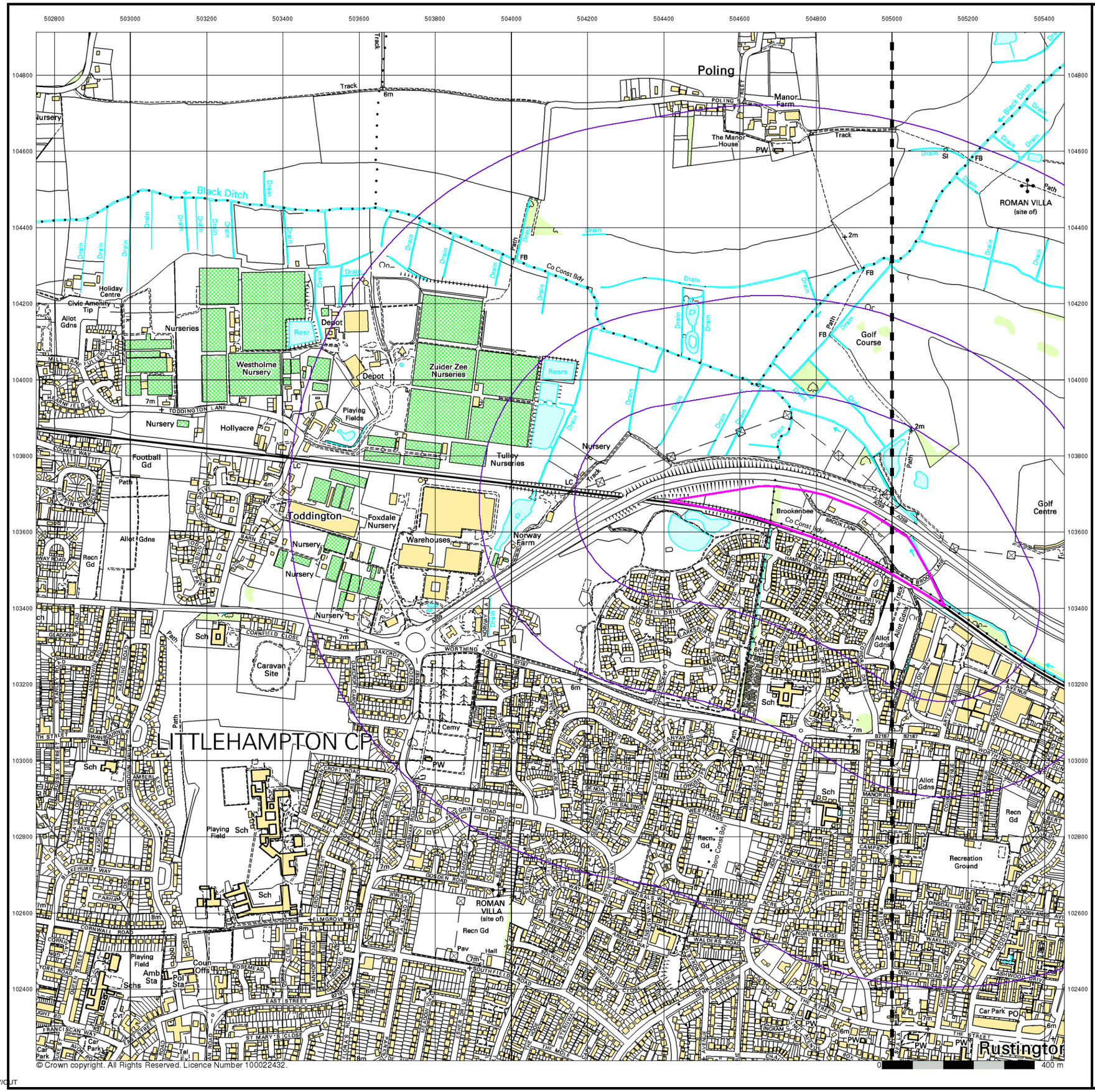

© Crown copyright. All Rights Reserved. Licence Number 100022432.

0 400 m

Geo-Environmental
10k Raster Mapping
Published 2006
Source map scale - 1:10,000

The historical maps shown were produced from the Ordnance Survey`s 1:10,000 colour raster mapping. These maps are derived from Landplan which replaced the old 1:10,000 maps originally published in 1970. The data is highly detailed showing buildings, fences and field boundaries as well as all roads, tracks and paths. Road names are also included together with the relevant road number and classification. Boundary information depiction includes county, unitary authority, district, civil parish and constituency.

Map Name(s) and Date(s)

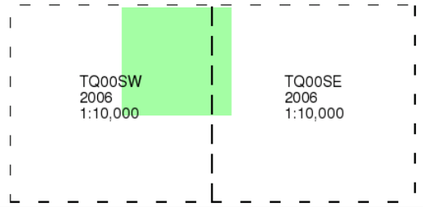

Historical Map - Slice A

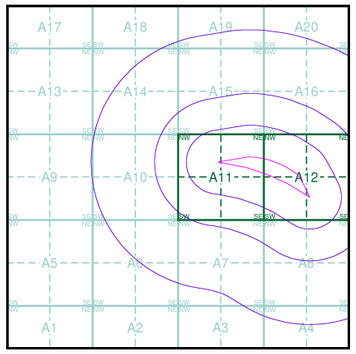

Order Details

Order Number:	113121834_1_1
Customer Ref:	GE15656
National Grid Reference:	504550, 103610
Slice:	A
Site Area (Ha):	6.2
Search Buffer (m):	1000

Site Details

Old Stables, Brook Lane, RUSTINGTON, BN16 3JL

Landmark INFORMATION GROUP
Tel: 0844 844 9952
Fax: 0844 844 9951
Web: www.envirocheck.co.uk

© Crown copyright. All Rights Reserved. Licence Number 100022432.

Geo-Environmental
VectorMap Local
Published 2017
Source map scale - 1:10,000

VectorMap Local (Raster) is Ordnance Survey's highest detailed 'backdrop' mapping product. These maps are produced from OS's VectorMap Local, a simple vector dataset at a nominal scale of 1:10,000, covering the whole of Great Britain, that has been designed for creating graphical mapping. OS VectorMap Local is derived from large-scale information surveyed at 1:1250 scale (covering major towns and cities),1:2500 scale (smaller towns, villages and developed rural areas), and 1:10 000 scale (mountain, moorland and river estuary areas).

Map Name(s) and Date(s)

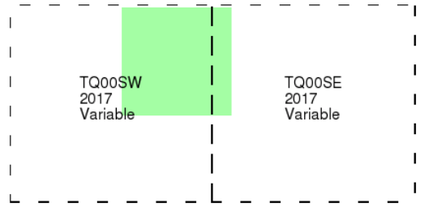

Historical Map - Slice A

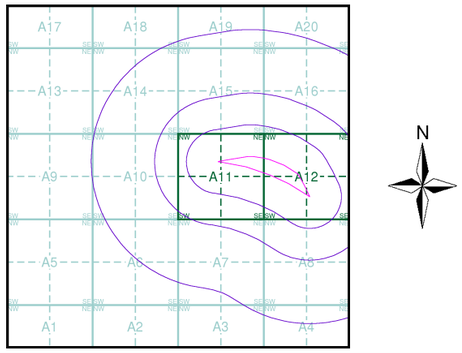

Order Details

Order Number:	113121834_1_1
Customer Ref:	GE15656
National Grid Reference:	504550, 103610
Slice:	A
Site Area (Ha):	6.2
Search Buffer (m):	1000

Site Details

Old Stables, Brook Lane, RUSTINGTON, BN16 3JL

Landmark INFORMATION GROUP
Tel: 0844 844 9952
Fax: 0844 844 9951
Web: www.envirocheck.co.uk

Historical Mapping Legends

Ordnance Survey County Series 1:10,560

- Gravel Pit
- Sand Pit
- Other Pits
- Quarry
- Shingle
- Orchard
- Osiers
- Reeds
- Marsh
- Mixed Wood
- Deciduous
- Brushwood
- Fir
- Furze
- Rough Pasture
- Arrow denotes flow of water
- Trigonometrical Station
- Site of Antiquities
- Bench Mark
- Pump, Guide Post, Signal Post
- Well, Spring, Boundary Post
- ·285 Surface Level
- Sketched Contour
- Instrumental Contour
- Main Roads (Fenced / Un-Fenced)
- Minor Roads (Fenced / Un-Fenced)
- Sunken Road
- Raised Road
- Road over Railway
- Railway over River
- Railway over Road
- Level Crossing
- Road over River or Canal
- Road over Stream
- Road over Stream
- County Boundary (Geographical)
- County & Civil Parish Boundary
- Administrative County & Civil Parish Boundary
- Co. Boro. Bdy. County Borough Boundary (England)
- Co. Burgh Bdy. County Burgh Boundary (Scotland)
- R.D. Bdy. Rural District Boundary
- Civil Parish Boundary

Ordnance Survey Plan 1:10,000

- Chalk Pit, Clay Pit or Quarry
- Gravel Pit
- Sand Pit
- Disused Pit or Quarry
- Refuse or Slag Heap
- Lake, Loch or Pond
- Dunes
- Boulders
- Coniferous Trees
- Non-Coniferous Trees
- Orchard
- Scrub
- Coppice
- Bracken
- Heath
- Rough Grassland
- Marsh
- Reeds
- Saltings
- Building
- Direction of Flow of Water: Shingle, Sand
- Glasshouse
- Pylon
- Sloping Masonry
- Electricity Transmission Line
- Pole
- Cutting
- Embankment
- Standard Gauge Multiple Track
- Road Under / Road Over / Level Crossing / Foot Bridge
- Standard Gauge Single Track
- Siding, Tramway or Mineral Line
- Narrow Gauge
- Geographical County
- Administrative County, County Borough or County of City
- Municipal Borough, Urban or Rural District, Burgh or District Council
- Borough, Burgh or County Constituency — Shown only when not coincident with other boundaries
- Civil Parish — Shown alternately when coincidence of boundaries occurs

BP, BS	Boundary Post or Stone	Pol Sta	Police Station
Ch	Church	PO	Post Office
CH	Club House	PC	Public Convenience
F E Sta	Fire Engine Station	PH	Public House
FB	Foot Bridge	SB	Signal Box
Fn	Fountain	Spr	Spring
GP	Guide Post	TCB	Telephone Call Box
MP	Mile Post	TCP	Telephone Call Post
MS	Mile Stone	W	Well

1:10,000 Raster Mapping

- Gravel Pit
- Refuse tip or slag heap
- Rock
- Rock (scattered)
- Boulders
- Boulders (scattered)
- Shingle
- Mud
- Sand
- Sand Pit
- Slopes
- Top of cliff
- General detail
- Underground detail
- Overhead detail
- Narrow gauge railway
- Multi-track railway
- Single track railway
- County boundary (England only)
- Civil, parish or community boundary
- District, Unitary, Metropolitan, London Borough boundary
- Constituency boundary
- Area of wooded vegetation
- Non-coniferous trees
- Non-coniferous trees (scattered)
- Coniferous trees
- Coniferous trees (scattered)
- Positioned tree
- Orchard
- Coppice or Osiers
- Rough Grassland
- Heath
- Scrub
- Marsh, Salt Marsh or Reeds
- Water feature
- Flow arrows
- MHW(S) Mean high water (springs)
- MLW(S) Mean low water (springs)
- Telephone line (where shown)
- Electricity transmission line (with poles)
- BM 123.45 m Bench mark (where shown)
- Triangulation station
- Point feature (e.g. Guide Post or Mile Stone)
- Pylon, flare stack or lighting tower
- Site of (antiquity)
- Glasshouse
- General Building
- Important Building

Geo-Environmental

Historical Mapping & Photography included:

Mapping Type	Scale	Date	Pg
Sussex	1:10,560	1879	2
Sussex	1:10,560	1899	3
Sussex	1:10,560	1913 - 1914	4
Sussex	1:10,560	1913 - 1914	5
Sussex	1:10,560	1914	6
Sussex	1:10,560	1932	7
Sussex	1:10,560	1938 - 1943	8
Historical Aerial Photography	1:10,560	1947	9
Ordnance Survey Plan	1:10,000	1962	10
Ordnance Survey Plan	1:10,000	1976	11
10K Raster Mapping	1:10,000	2000	12
10K Raster Mapping	1:10,000	2006	13
VectorMap Local	1:10,000	2017	14

Historical Map - Slice B

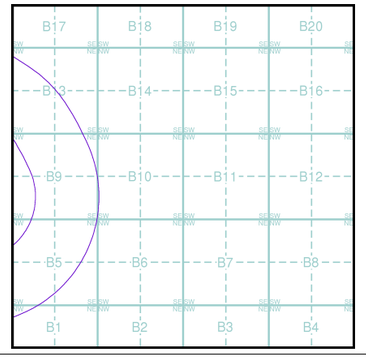

Order Details

Order Number: 113121834_1_1
Customer Ref: GE15656
National Grid Reference: 505730, 103450
Slice: B
Site Area (Ha): 6.2
Search Buffer (m): 1000

Site Details

Old Stables, Brook Lane, RUSTINGTON, BN16 3JL

Landmark INFORMATION GROUP

Tel: 0844 844 9952
Fax: 0844 844 9951
Web: www.envirocheck.co.uk

ARUN DISTRICT COUNCIL A/44/17/OUT

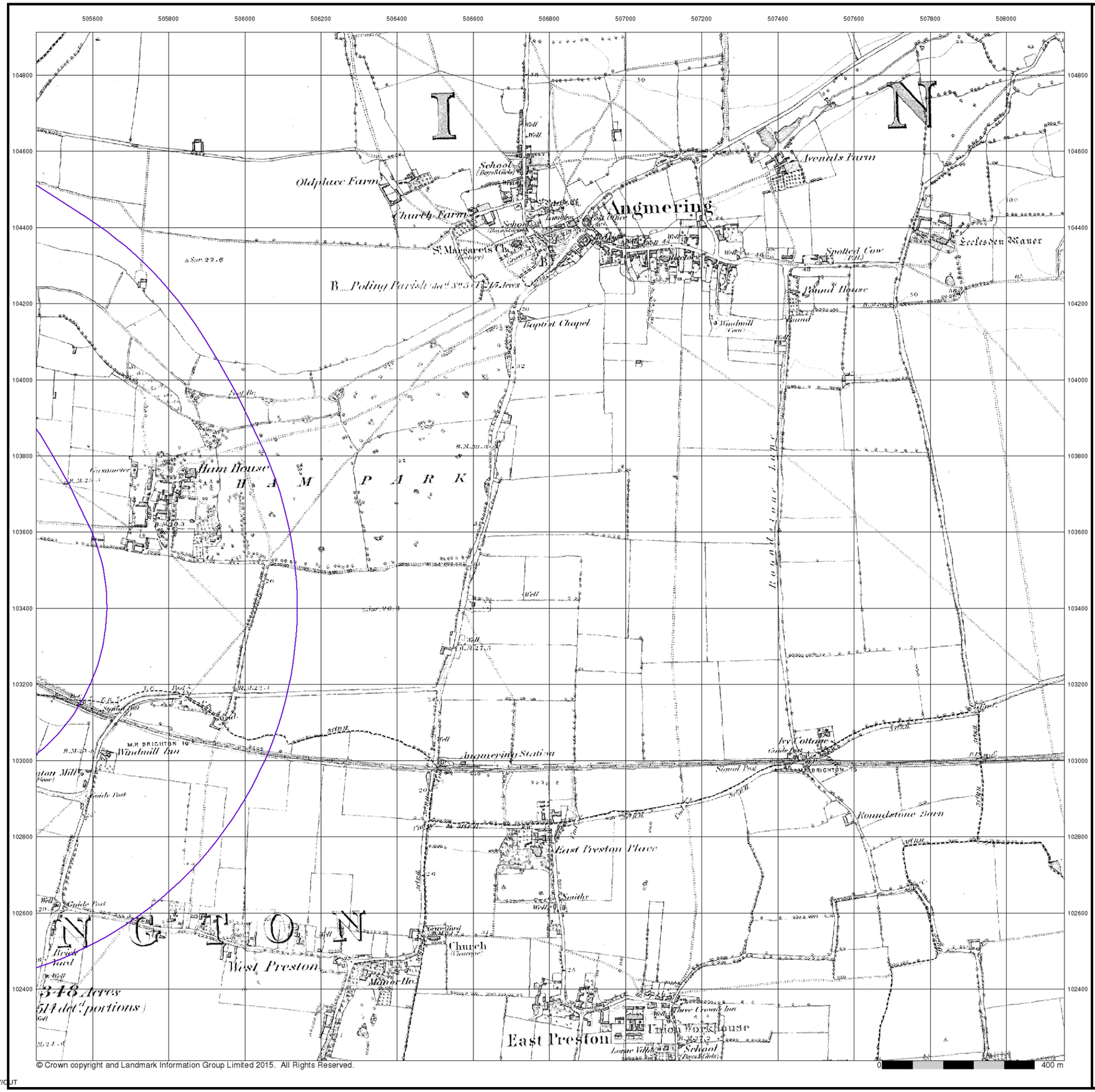

© Crown copyright and Landmark Information Group Limited 2015. All Rights Reserved.

0 400 m

Geo-Environmental
Sussex
Published 1879
Source map scale - 1:10,560

The historical maps shown were reproduced from maps predominantly held at the scale adopted for England, Wales and Scotland in the 1840`s. In 1854 the 1:2,500 scale was adopted for mapping urban areas; these maps were used to update the 1:10,560 maps. The published date given therefore is often some years later than the surveyed date. Before 1938, all OS maps were based on the Cassini Projection, with independent surveys of a single county or group of counties, giving rise to significant inaccuracies in outlying areas. In the late 1940`s, a Provisional Edition was produced, which updated the 1:10,560 mapping from a number of sources. The maps appear unfinished - with all military camps and other strategic sites removed. These maps were initially overprinted with the National Grid. In 1970, the first 1:10,000 maps were produced using the Transverse Mercator Projection. The revision process continued until recently, with new editions appearing every 10 years or so for urban areas.

Map Name(s) and Date(s)

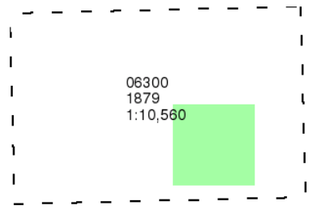

Historical Map - Slice B

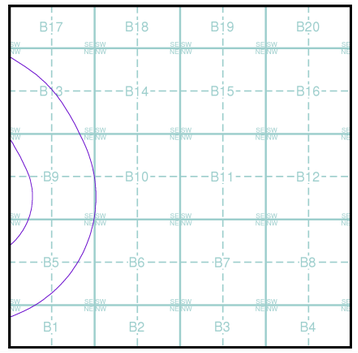

N

Order Details

Order Number:	113121834_1_1
Customer Ref:	GE15656
National Grid Reference:	505730, 103450
Slice:	B
Site Area (Ha):	6.2
Search Buffer (m):	1000

Site Details

Old Stables, Brook Lane, RUSTINGTON, BN16 3JL

Landmark INFORMATION GROUP
Tel: 0844 844 9952
Fax: 0844 844 9951
Web: www.envirocheck.co.uk

ARUN DISTRICT COUNCIL A/44/17/OUT

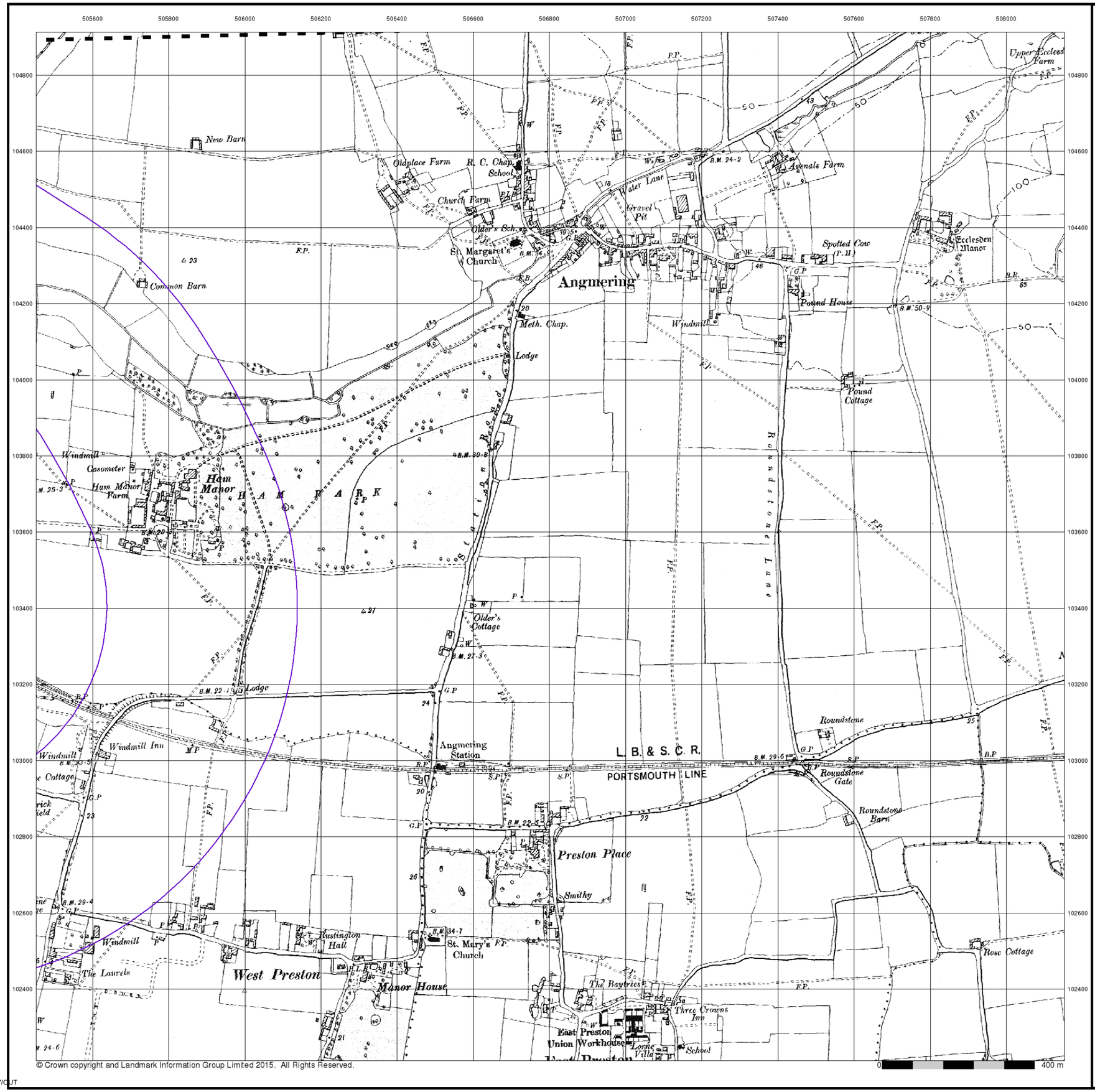

© Crown copyright and Landmark Information Group Limited 2015. All Rights Reserved.

Geo-Environmental
Sussex
Published 1899
Source map scale - 1:10,560

The historical maps shown were reproduced from maps predominantly held at the scale adopted for England, Wales and Scotland in the 1840`s. In 1854 the 1:2,500 scale was adopted for mapping urban areas; these maps were used to update the 1:10,560 maps. The published date given therefore is often some years later than the surveyed date. Before 1938, all OS maps were based on the Cassini Projection, with independent surveys of a single county or group of counties, giving rise to significant inaccuracies in outlying areas. In the late 1940`s, a Provisional Edition was produced, which updated the 1:10,560 mapping from a number of sources. The maps appear unfinished - with all military camps and other strategic sites removed. These maps were initially overprinted with the National Grid. In 1970, the first 1:10,000 maps were produced using the Transverse Mercator Projection. The revision process continued until recently, with new editions appearing every 10 years or so for urban areas.

Map Name(s) and Date(s)

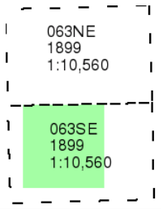

Historical Map - Slice B

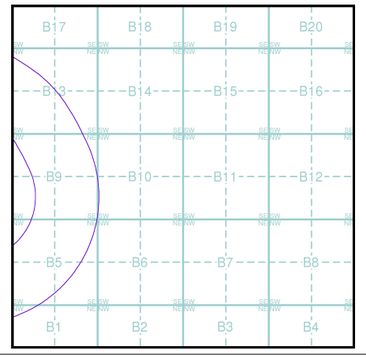

N

Order Details

Order Number:	113121834_1_1
Customer Ref:	GE15656
National Grid Reference:	505730, 103450
Slice:	B
Site Area (Ha):	6.2
Search Buffer (m):	1000

Site Details

Old Stables, Brook Lane, RUSTINGTON, BN16 3JL

Landmark INFORMATION GROUP
Tel: 0844 844 9952
Fax: 0844 844 9951
Web: www.envirocheck.co.uk

ARUN DISTRICT COUNCIL A/44/17/OUT

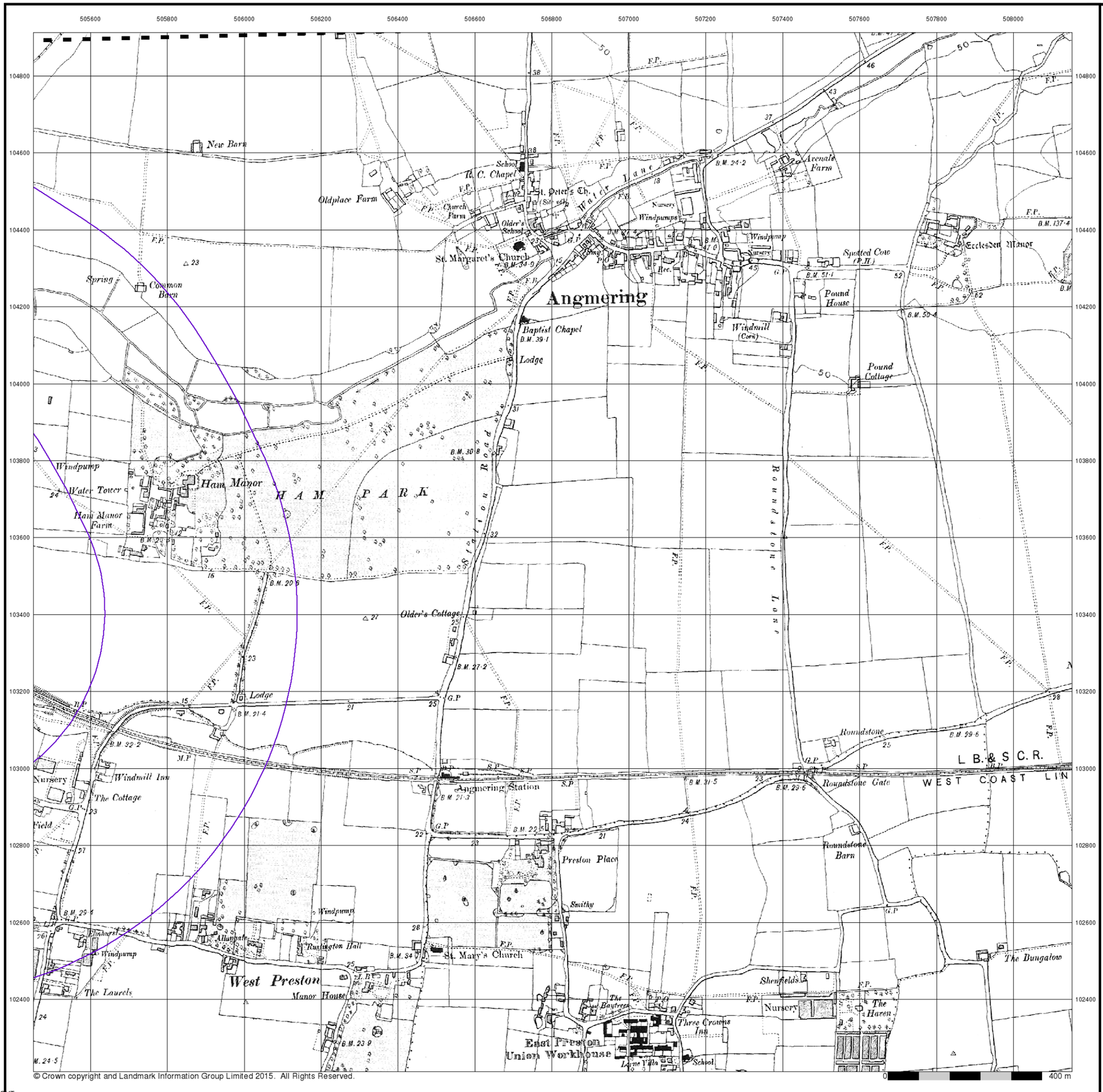

© Crown copyright and Landmark Information Group Limited 2015. All Rights Reserved.

Geo-Environmental
Sussex

Published 1913 - 1914

Source map scale - 1:10,560

The historical maps shown were reproduced from maps predominantly held at the scale adopted for England, Wales and Scotland in the 1840`s. In 1854 the 1:2,500 scale was adopted for mapping urban areas; these maps were used to update the 1:10,560 maps. The published date given therefore is often some years later than the surveyed date. Before 1938, all OS maps were based on the Cassini Projection, with independent surveys of a single county or group of counties, giving rise to significant inaccuracies in outlying areas. In the late 1940`s, a Provisional Edition was produced, which updated the 1:10,560 mapping from a number of sources. The maps appear unfinished - with all military camps and other strategic sites removed. These maps were initially overprinted with the National Grid. In 1970, the first 1:10,000 maps were produced using the Transverse Mercator Projection. The revision process continued until recently, with new editions appearing every 10 years or so for urban areas.

Map Name(s) and Date(s)

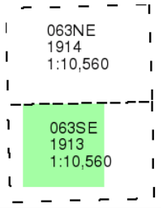

Historical Map - Slice B

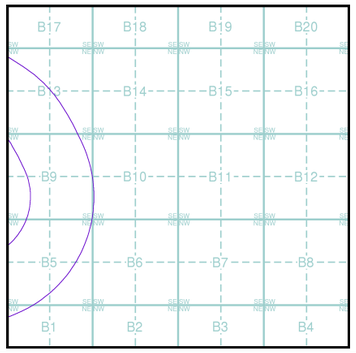

Order Details

Order Number:	113121834_1_1
Customer Ref:	GE15656
National Grid Reference:	505730, 103450
Slice:	B
Site Area (Ha):	6.2
Search Buffer (m):	1000

Site Details

Old Stables, Brook Lane, RUSTINGTON, BN16 3JL

Landmark INFORMATION GROUP
Tel: 0844 844 9952
Fax: 0844 844 9951
Web: www.envirocheck.co.uk

ARUN DISTRICT COUNCIL A/44/17/OUT

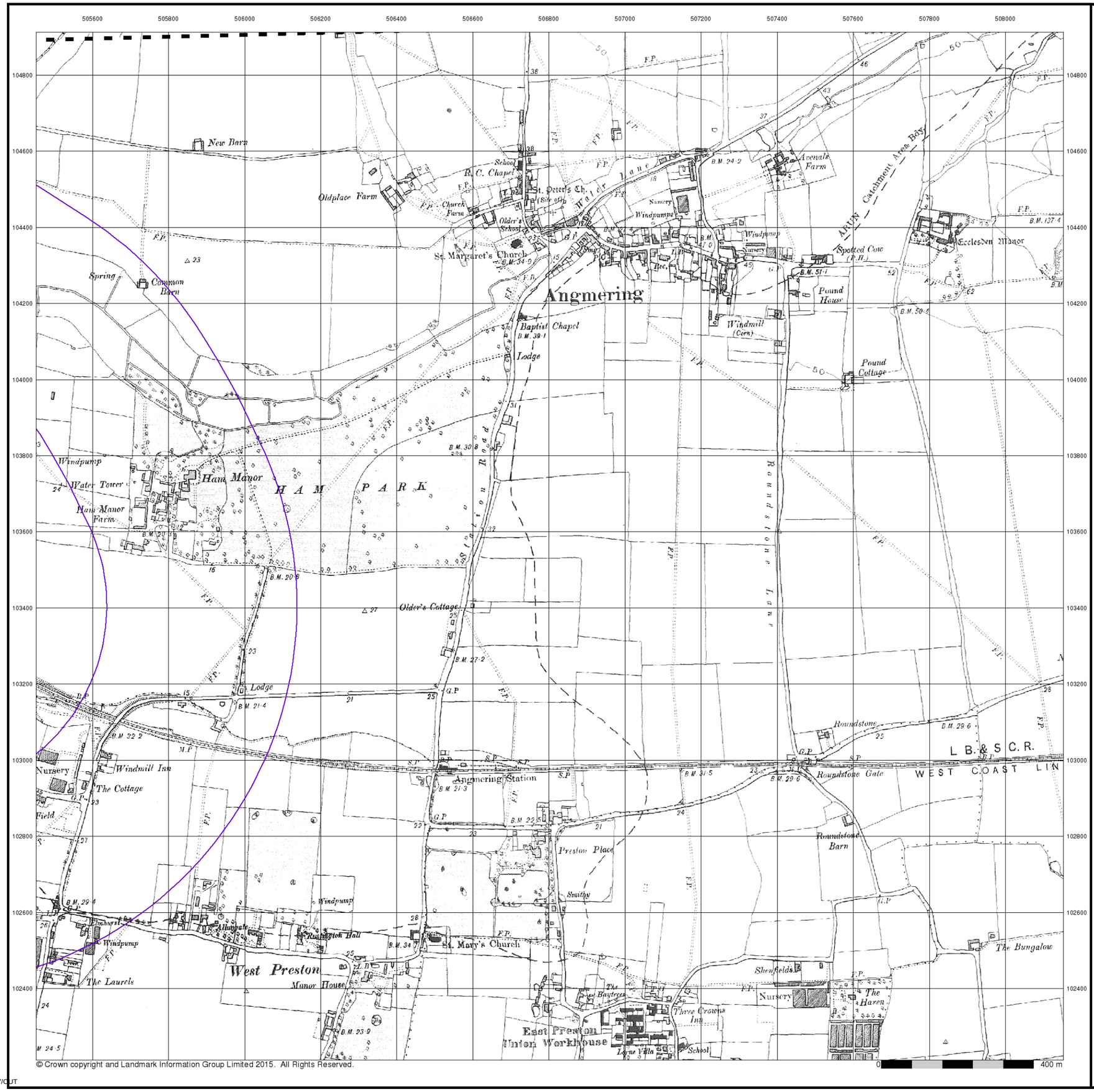

© Crown copyright and Landmark Information Group Limited 2015. All Rights Reserved.

Geo-Environmental
Sussex
Published 1913 - 1914
Source map scale - 1:10,560

The historical maps shown were reproduced from maps predominantly held at the scale adopted for England, Wales and Scotland in the 1840`s. In 1854 the 1:2,500 scale was adopted for mapping urban areas; these maps were used to update the 1:10,560 maps. The published date given therefore is often some years later than the surveyed date. Before 1938, all OS maps were based on the Cassini Projection, with independent surveys of a single county or group of counties, giving rise to significant inaccuracies in outlying areas. In the late 1940`s, a Provisional Edition was produced, which updated the 1:10,560 mapping from a number of sources. The maps appear unfinished - with all military camps and other strategic sites removed. These maps were initially overprinted with the National Grid. In 1970, the first 1:10,000 maps were produced using the Transverse Mercator Projection. The revision process continued until recently, with new editions appearing every 10 years or so for urban areas.

Map Name(s) and Date(s)

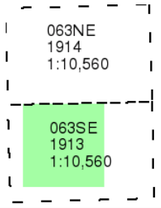

Historical Map - Slice B

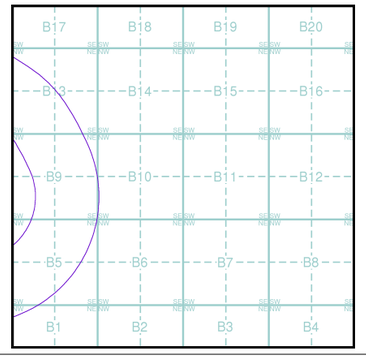

Order Details

Order Number:	113121834_1_1
Customer Ref:	GE15656
National Grid Reference:	505730, 103450
Slice:	B
Site Area (Ha):	6.2
Search Buffer (m):	1000

Site Details

Old Stables, Brook Lane, RUSTINGTON, BN16 3JL

Landmark INFORMATION GROUP
Tel: 0844 844 9952
Fax: 0844 844 9951
Web: www.envirocheck.co.uk

ARUN DISTRICT COUNCIL A/44/17/OUT

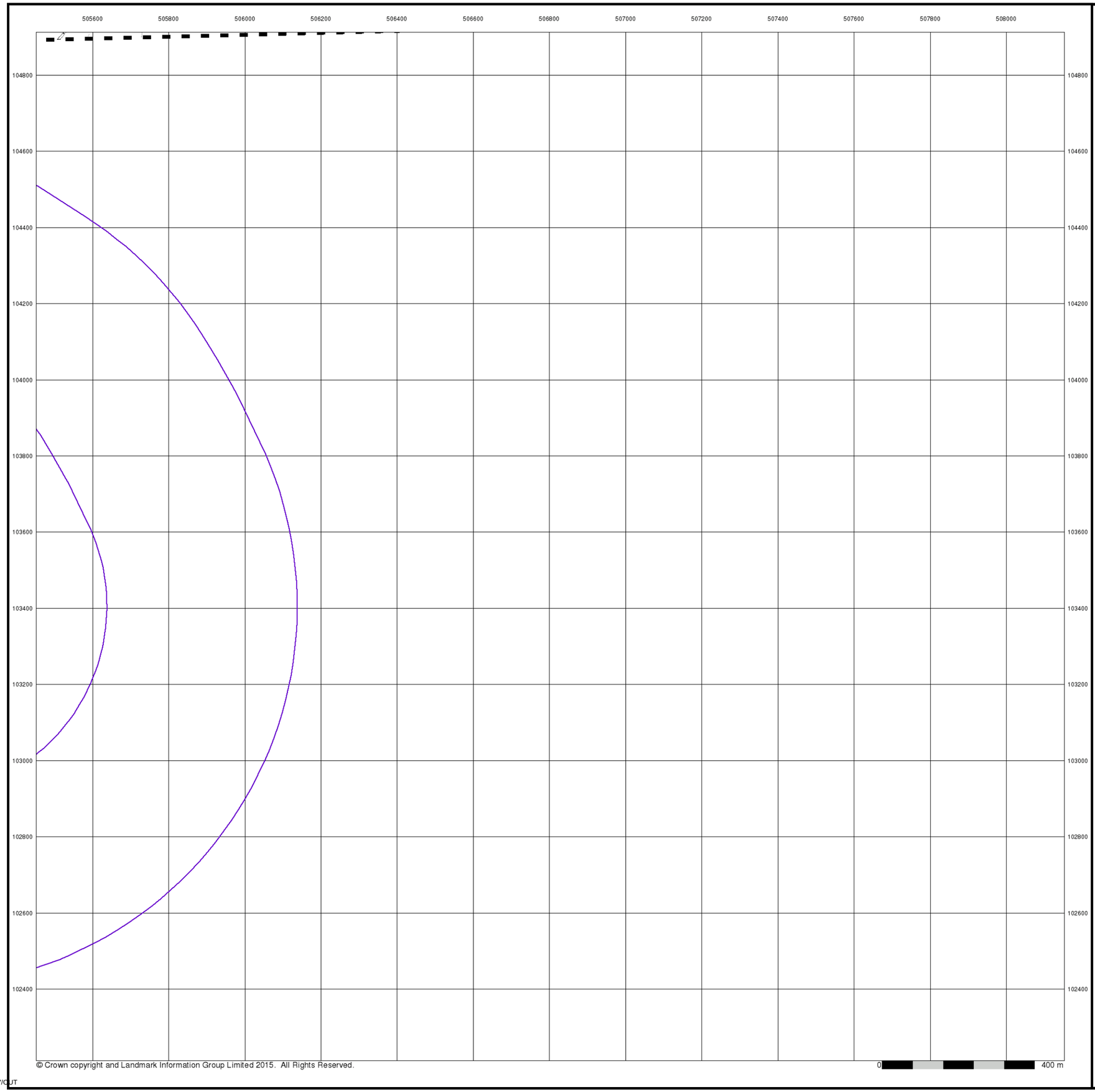

© Crown copyright and Landmark Information Group Limited 2015. All Rights Reserved.

Geo-Environmental
Sussex
Published 1914
Source map scale - 1:10,560

The historical maps shown were reproduced from maps predominantly held at the scale adopted for England, Wales and Scotland in the 1840`s. In 1854 the 1:2,500 scale was adopted for mapping urban areas; these maps were used to update the 1:10,560 maps. The published date given therefore is often some years later than the surveyed date. Before 1938, all OS maps were based on the Cassini Projection, with independent surveys of a single county or group of counties, giving rise to significant inaccuracies in outlying areas. In the late 1940`s, a Provisional Edition was produced, which updated the 1:10,560 mapping from a number of sources. The maps appear unfinished - with all military camps and other strategic sites removed. These maps were initially overprinted with the National Grid. In 1970, the first 1:10,000 maps were produced using the Transverse Mercator Projection. The revision process continued until recently, with new editions appearing every 10 years or so for urban areas.

Map Name(s) and Date(s)

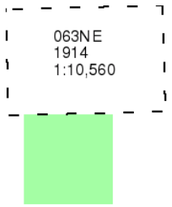

Historical Map - Slice B

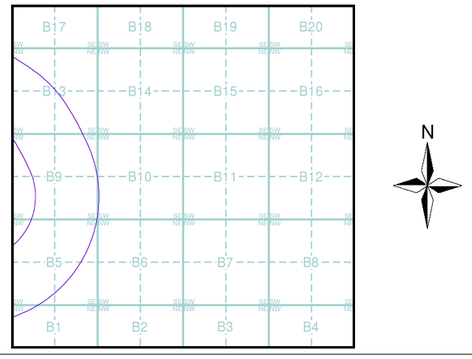

Order Details

Order Number:	113121834_1_1
Customer Ref:	GE15656
National Grid Reference:	505730, 103450
Slice:	B
Site Area (Ha):	6.2
Search Buffer (m):	1000

Site Details

Old Stables, Brook Lane, RUSTINGTON, BN16 3JL

Landmark INFORMATION GROUP
Tel: 0844 844 9952
Fax: 0844 844 9951
Web: www.envirocheck.co.uk

ARUN DISTRICT COUNCIL A/44/17/OUT