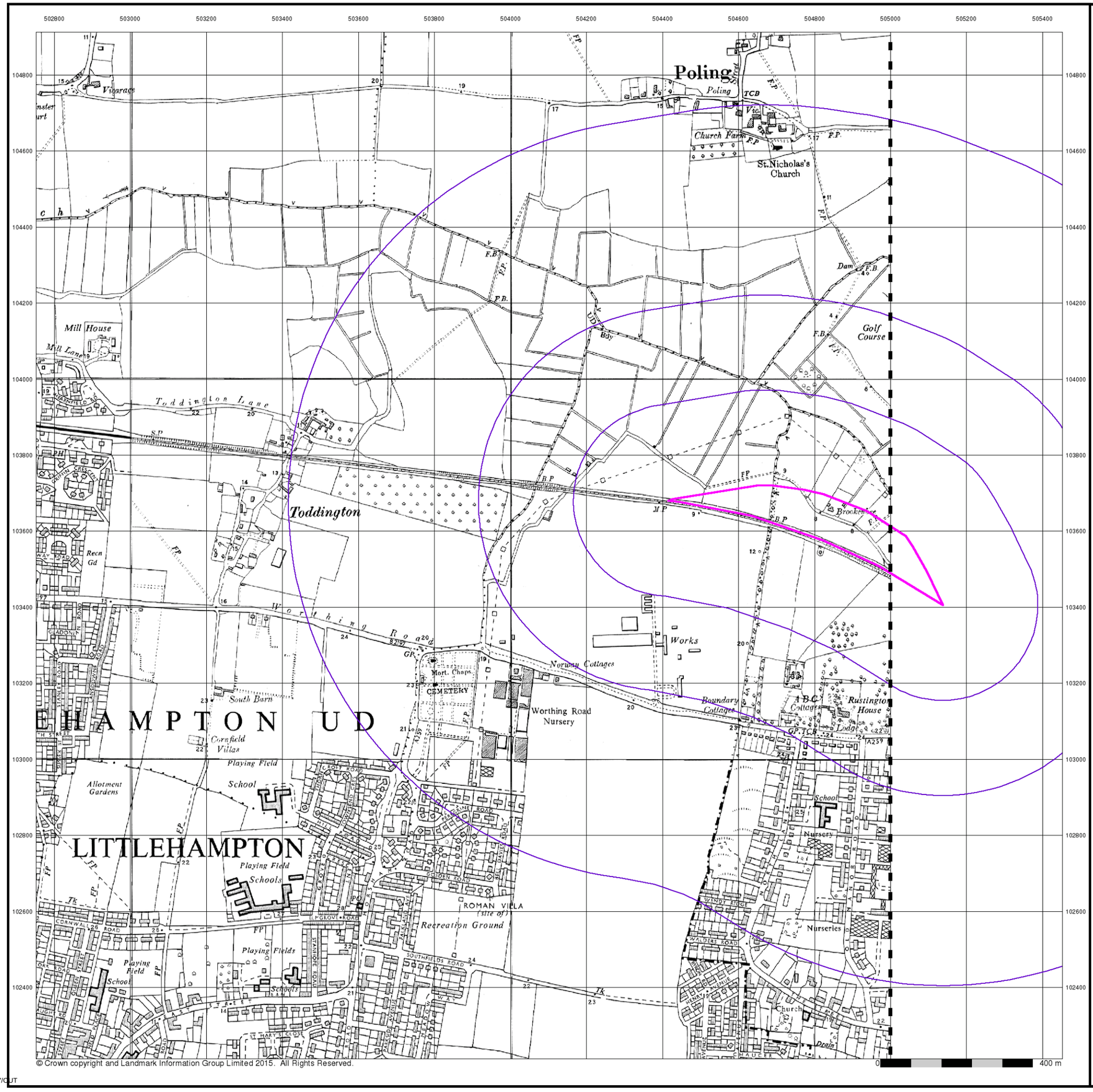

© Crown copyright and Landmark Information Group Limited 2015. All Rights Reserved.

Geo-Environmental

Ordnance Survey Plan

Published 1962

Source map scale - 1:10,000

The historical maps shown were reproduced from maps predominantly held at the scale adopted for England, Wales and Scotland in the 1840`s. In 1854 the 1:2,500 scale was adopted for mapping urban areas; these maps were used to update the 1:10,560 maps. The published date given therefore is often some years later than the surveyed date. Before 1938, all OS maps were based on the Cassini Projection, with independent surveys of a single county or group of counties, giving rise to significant inaccuracies in outlying areas. In the late 1940`s, a Provisional Edition was produced, which updated the 1:10,560 mapping from a number of sources. The maps appear unfinished - with all military camps and other strategic sites removed. These maps were initially overprinted with the National Grid. In 1970, the first 1:10,000 maps were produced using the Transverse Mercator Projection. The revision process continued until recently, with new editions appearing every 10 years or so for urban areas.

Map Name(s) and Date(s)

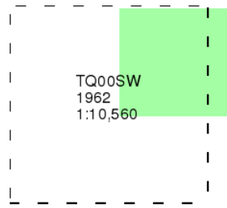

Historical Map - Slice A

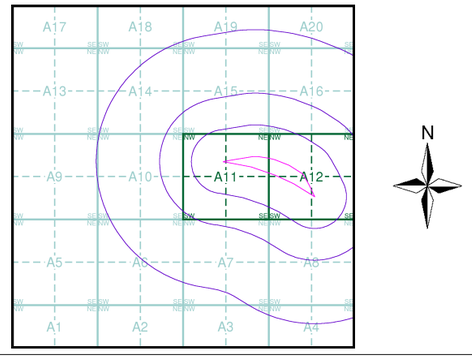

Order Details

Order Number:	113121834_1_1
Customer Ref:	GE15656
National Grid Reference:	504550, 103610
Slice:	A
Site Area (Ha):	6.2
Search Buffer (m):	1000

Site Details

Old Stables, Brook Lane, RUSTINGTON, BN16 3JL

Landmark INFORMATION GROUP
Tel: 0844 844 9952
Fax: 0844 844 9951
Web: www.envirocheck.co.uk

ARUN DISTRICT COUNCIL A/44/17/OUT

© Crown copyright and Landmark Information Group Limited 2015. All Rights Reserved.

Geo-Environmental

Ordnance Survey Plan

Published 1976 - 1977

Source map scale - 1:10,000

The historical maps shown were reproduced from maps predominantly held at the scale adopted for England, Wales and Scotland in the 1840`s. In 1854 the 1:2,500 scale was adopted for mapping urban areas; these maps were used to update the 1:10,560 maps. The published date given therefore is often some years later than the surveyed date. Before 1938, all OS maps were based on the Cassini Projection, with independent surveys of a single county or group of counties, giving rise to significant inaccuracies in outlying areas. In the late 1940`s, a Provisional Edition was produced, which updated the 1:10,560 mapping from a number of sources. The maps appear unfinished - with all military camps and other strategic sites removed. These maps were initially overprinted with the National Grid. In 1970, the first 1:10,000 maps were produced using the Transverse Mercator Projection. The revision process continued until recently, with new editions appearing every 10 years or so for urban areas.

Map Name(s) and Date(s)

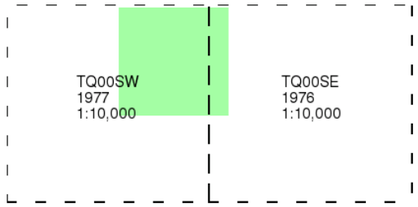

Historical Map - Slice A

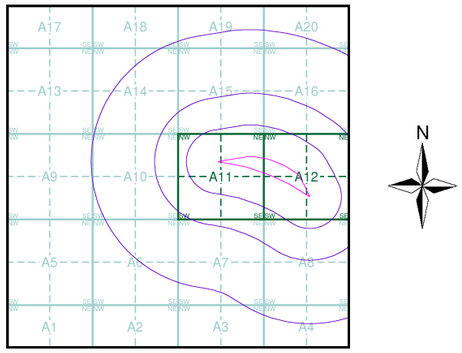

Order Details

Order Number:	113121834_1_1
Customer Ref:	GE15656
National Grid Reference:	504550, 103610
Slice:	A
Site Area (Ha):	6.2
Search Buffer (m):	1000

Site Details

Old Stables, Brook Lane, RUSTINGTON, BN16 3JL

Landmark INFORMATION GROUP
Tel: 0844 844 9952
Fax: 0844 844 9951
Web: www.envirocheck.co.uk

ARUN DISTRICT COUNCIL A/44/17/OUT

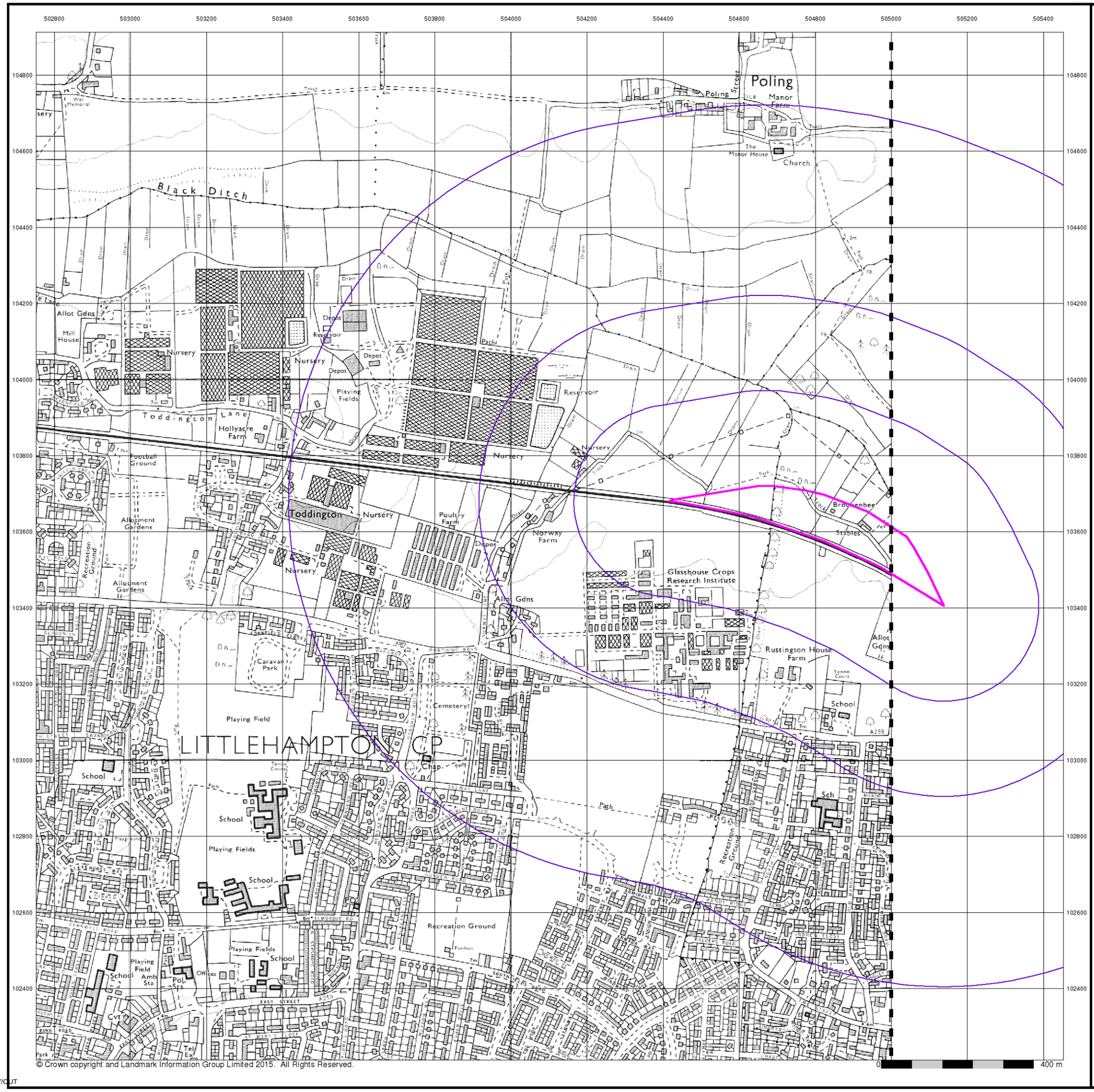

© Crown copyright and Landmark Information Group Limited 2015. All Rights Reserved.

Geo-Environmental

Ordnance Survey Plan

Published 1982

Source map scale - 1:10,000

The historical maps shown were reproduced from maps predominantly held at the scale adopted for England, Wales and Scotland in the 1840`s. In 1854 the 1:2,500 scale was adopted for mapping urban areas; these maps were used to update the 1:10,560 maps. The published date given therefore is often some years later than the surveyed date. Before 1938, all OS maps were based on the Cassini Projection, with independent surveys of a single county or group of counties, giving rise to significant inaccuracies in outlying areas. In the late 1940`s, a Provisional Edition was produced, which updated the 1:10,560 mapping from a number of sources. The maps appear unfinished - with all military camps and other strategic sites removed. These maps were initially overprinted with the National Grid. In 1970, the first 1:10,000 maps were produced using the Transverse Mercator Projection. The revision process continued until recently, with new editions appearing every 10 years or so for urban areas.

Map Name(s) and Date(s)

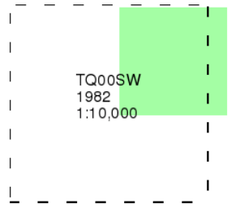

Historical Map - Slice A

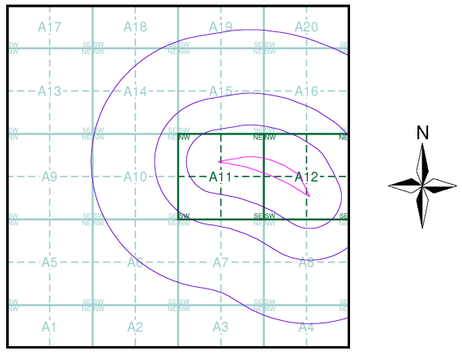

Order Details

Order Number:	113121834_1_1
Customer Ref:	GE15656
National Grid Reference:	504550, 103610
Slice:	A
Site Area (Ha):	6.2
Search Buffer (m):	1000

Site Details

Old Stables, Brook Lane, RUSTINGTON, BN16 3JL

Landmark INFORMATION GROUP
Tel: 0844 844 9952
Fax: 0844 844 9951
Web: www.envirocheck.co.uk

ARUN DISTRICT COUNCIL A/44/17/OUT

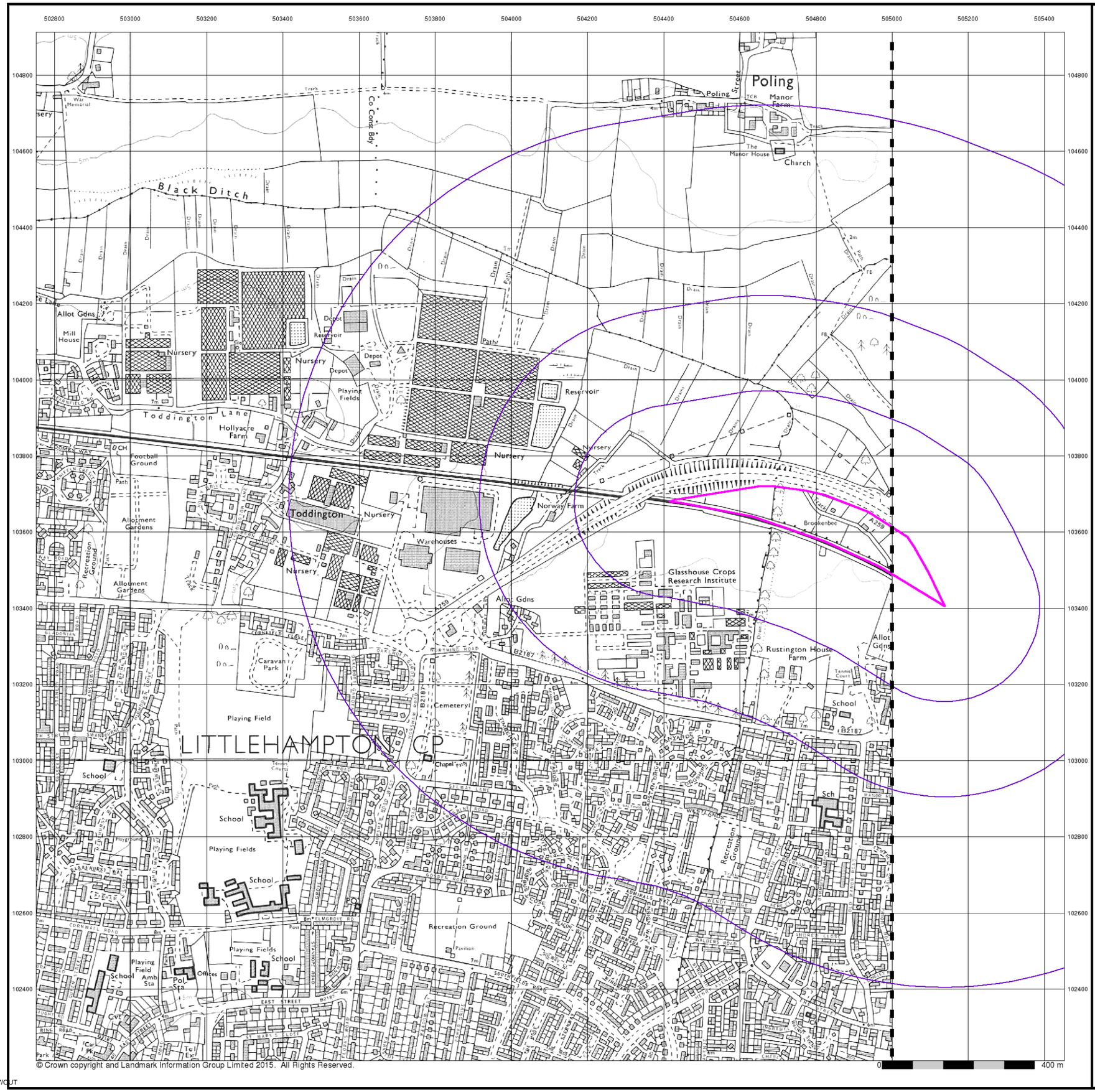

© Crown copyright and Landmark Information Group Limited 2015. All Rights Reserved.

Geo-Environmental
Ordnance Survey Plan
Published 1993
Source map scale - 1:10,000

The historical maps shown were reproduced from maps predominantly held at the scale adopted for England, Wales and Scotland in the 1840`s. In 1854 the 1:2,500 scale was adopted for mapping urban areas; these maps were used to update the 1:10,560 maps. The published date given therefore is often some years later than the surveyed date. Before 1938, all OS maps were based on the Cassini Projection, with independent surveys of a single county or group of counties, giving rise to significant inaccuracies in outlying areas. In the late 1940`s, a Provisional Edition was produced, which updated the 1:10,560 mapping from a number of sources. The maps appear unfinished - with all military camps and other strategic sites removed. These maps were initially overprinted with the National Grid. In 1970, the first 1:10,000 maps were produced using the Transverse Mercator Projection. The revision process continued until recently, with new editions appearing every 10 years or so for urban areas.

Map Name(s) and Date(s)

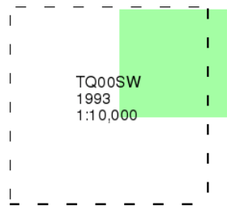

Historical Map - Slice A

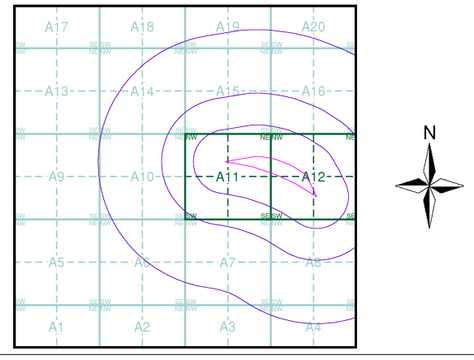

Order Details

Order Number:	113121834_1_1
Customer Ref:	GE15656
National Grid Reference:	504550, 103610
Slice:	A
Site Area (Ha):	6.2
Search Buffer (m):	1000

Site Details

Old Stables, Brook Lane, RUSTINGTON, BN16 3JL

Landmark INFORMATION GROUP
Tel: 0844 844 9952
Fax: 0844 844 9951
Web: www.envirocheck.co.uk

ARUN DISTRICT COUNCIL A/44/17/OUT

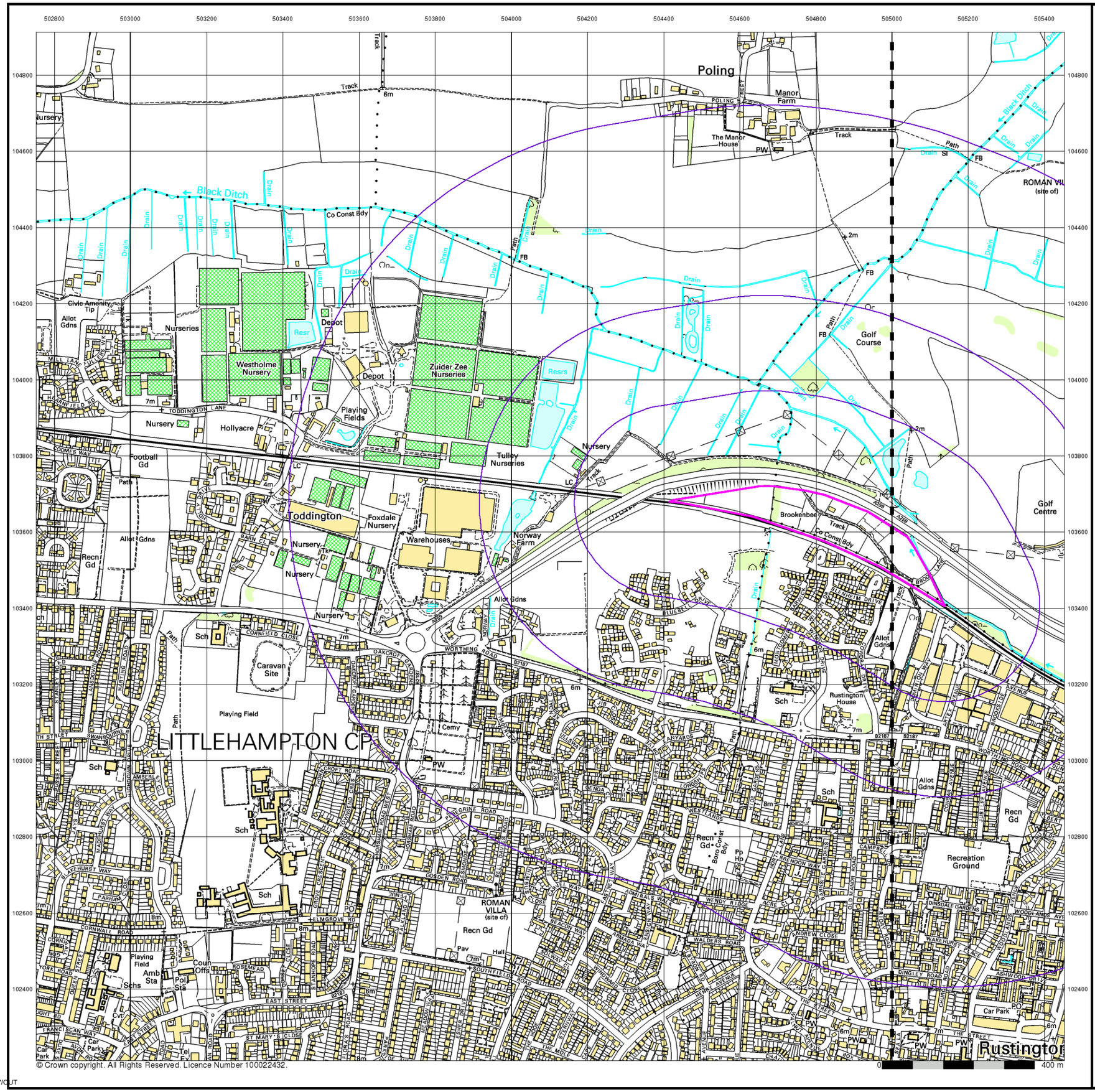

© Crown copyright. All Rights Reserved. Licence Number 100022432.

Geo-Environmental
10k Raster Mapping
Published 2000
Source map scale - 1:10,000

The historical maps shown were produced from the Ordnance Survey`s 1:10,000 colour raster mapping. These maps are derived from Landplan which replaced the old 1:10,000 maps originally published in 1970. The data is highly detailed showing buildings, fences and field boundaries as well as all roads, tracks and paths. Road names are also included together with the relevant road number and classification. Boundary information depiction includes county, unitary authority, district, civil parish and constituency.

Map Name(s) and Date(s)

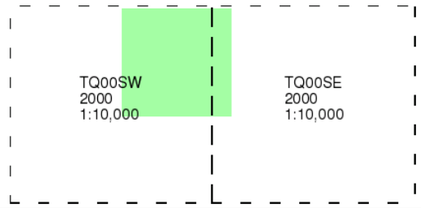

Historical Map - Slice A

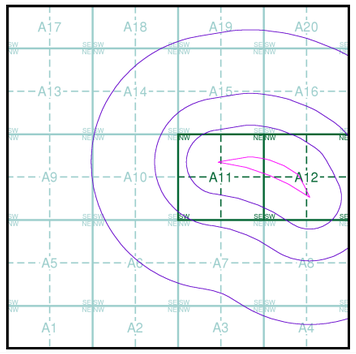

Order Details

Order Number:	113121834_1_1
Customer Ref:	GE15656
National Grid Reference:	504550, 103610
Slice:	A
Site Area (Ha):	6.2
Search Buffer (m):	1000

Site Details

Old Stables, Brook Lane, RUSTINGTON, BN16 3JL

Landmark INFORMATION GROUP
Tel: 0844 844 9952
Fax: 0844 844 9951
Web: www.envirocheck.co.uk

ARUN DISTRICT COUNCIL A/44/17/OUT