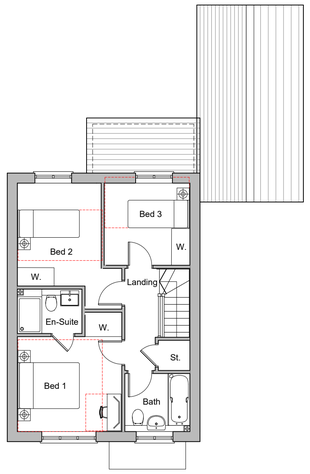


First Floor Plan



Roof Plan

Front Elevation

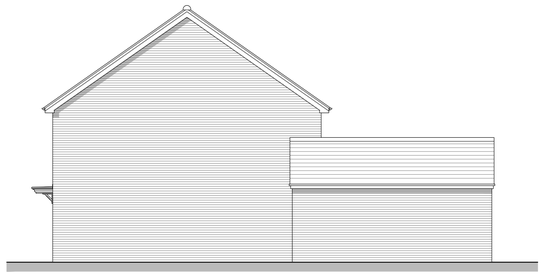

Side Elevation A

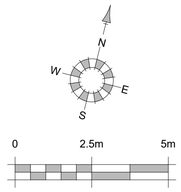


Garage belongs to Plot 480

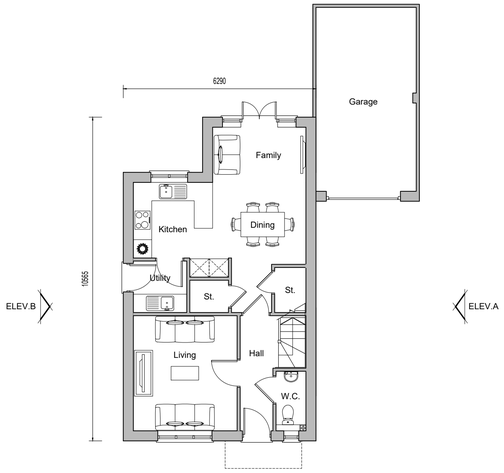


Ground Floor Plan
Plot 479

Rear Elevation

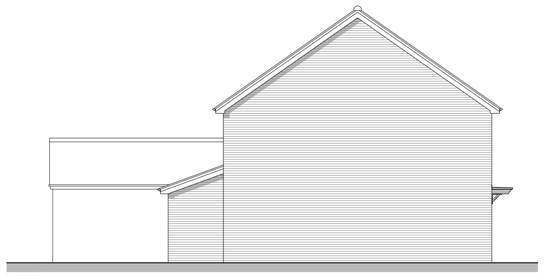

Side Elevation B

Keyplan

| REV. | DATE | REVISIONS: | BY |
|---|---|---|---|
| A | 10/12/21 | Stair window removed from first floor plan. | BH |
| B | 22/04/22 | Amendments from site layout changes | ajg |

| REV. | DATE | REVISIONS: | BY |
|---|---|---|---|
| | | | |

| REV. | DATE | REVISIONS: | BY |
|---|---|---|---|
| | | | |

STATUS:

# Planning

| | | | |
|---|---|---|---|
| CLIENT: | Rydon Homes Ltd / Gleeson Land | PROJECT: | Land North of Water Lane Angmering |
| SCALE: | 1:100 (A1 ORIGINAL) | DRAWING: | Plot 479 Proposed Plans and Elevations |
| DRAWN: MT/NL<br>DATE: Oct.'21 | 19271 | P201 | B |

architecture planning masterplanning
Broadmede House, Farnham Business Park,
Weydon Lane, Farnham, Surrey GU9 8QT.
info@osparchitecture.com www.osparchitecture.com
Tel: 01252 267878
OSP Architecture Limited. Company Registration No. 2678892

© COPYRIGHT EXISTS ON THE DESIGNS AND INFORMATION SHOWN ON THIS DRAWING This drawing may be scaled or cross referenced to the scale bar for planning application purposes only. Do not scale for any other purpose, use figured dimensions only. Subject to site survey and all necessary consents. All dimensions to be checked by user and any discrepancies, errors or omissions to be reported to the Architect before work commences. This drawing is to be read in conjunction with all other relevant materials. OS Licence No. 100007327