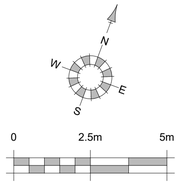

Roof Plan

Front Elevation

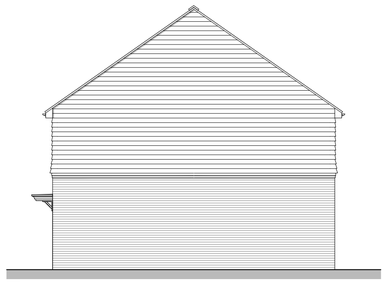

Side Elevation A

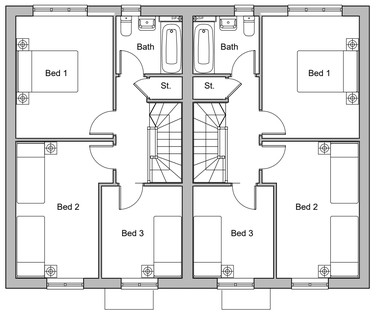

First Floor Plan

Rear Elevation

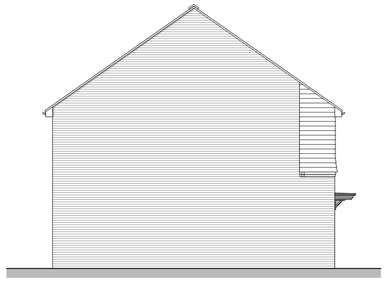

Side Elevation B

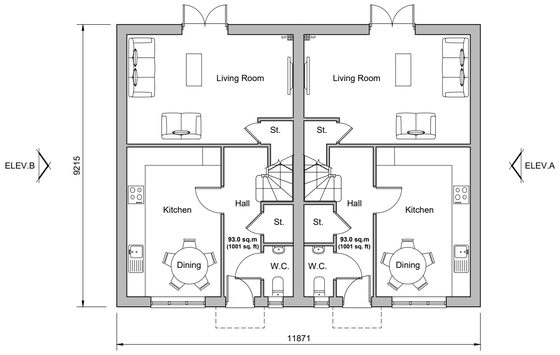

Ground Floor Plan
Plots 163-164

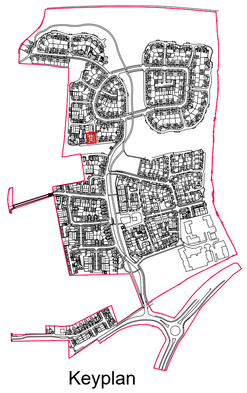

Keyplan

REV.	DATE	REVISIONS:	BY	REV.	DATE	REVISIONS:	BY	REV.	DATE	REVISIONS:	BY	STATUS:

Planning

CLIENT:	Rydon Homes Ltd / Gleeson Land	PROJECT:	Land North of Water Lane Angmering
SCALE:	1:100 (A1 ORIGINAL)	DRAWING:	Plots 163-164 Proposed Plans and Elevations
DRAWN: BH DATE: Oct.'21	19271	P120	-

architecture planning masterplanning
Broadmede House, Farnham Business Park,
Weydon Lane, Farnham, Surrey GU9 8QT.
info@osparchitecture.com www.osparchitecture.com
Tel: 01252 267878

© COPYRIGHT EXISTS ON THE DESIGNS AND INFORMATION SHOWN ON THIS DRAWING This drawing may be scaled or cross referenced to the scale bar for planning application purposes only. Do not scale for any other purpose, use figured dimensions only. Subject to site survey and all necessary consents. All dimensions to be checked by user and any discrepancies, errors or omissions to be reported to the Architect before work commences. This drawing is to be read in conjunction with all other relevant materials. OS Licence No. 100007327

ARUN DISTRICT COUNCIL A/256/21/RES