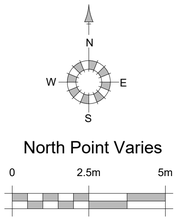

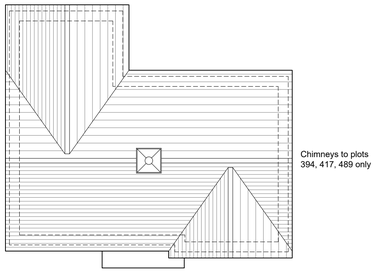

Roof Plan

Front Elevation
Plot 489

Side Elevation B
Plot 489

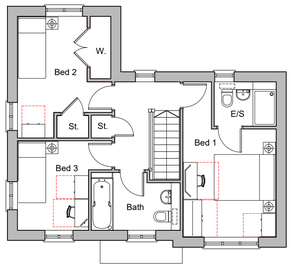

First Floor Plan

Front Elevation
Plots 394, 417, 517

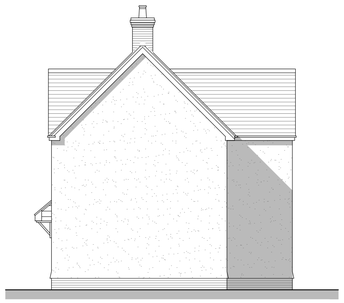

Side Elevation A
Plots 394, 417, 517

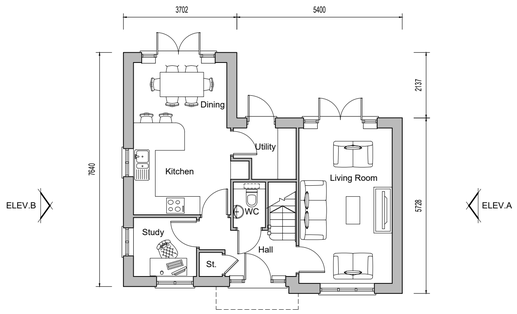

Ground Floor Plan
Plot 489
Plots 394, 417, 517 (handed)

Rear Elevation
Plots 394, 417, 517

Side Elevation B
Plots 394, 417, 517

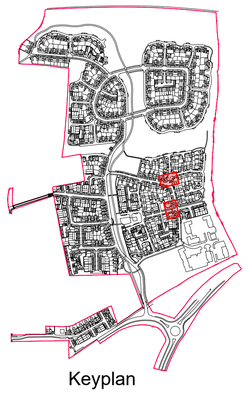

Keyplan

REV.	DATE	REVISIONS:	BY	REV.	DATE	REVISIONS:	BY	REV.	DATE	REVISIONS:	BY	STATUS:

Planning

CLIENT:	Rydon Homes Ltd / Gleeson Land	PROJECT:	Land North of Water Lane Angmering
SCALE:	1:100 (A1 ORIGINAL)	DRAWING:	Plots 394, 417, 489 & 517 Proposed Plans and Elevations
DRAWN: NL DATE: Oct.'21	19271	P198	-

architecture planning masterplanning
Broadmede House, Farnham Business Park,
Weydon Lane, Farnham, Surrey GU9 8QT.
info@osparchitecture.com www.osparchitecture.com
Tel: 01252 267878

© COPYRIGHT EXISTS ON THE DESIGNS AND INFORMATION SHOWN ON THIS DRAWING This drawing may be scaled or cross referenced to the scale bar for planning application purposes only. Do not scale for any other purpose, use figured dimensions only. Subject to site survey and all necessary consents. All dimensions to be checked by user and any discrepancies, errors or omissions to be reported to the Architect before work commences. This drawing is to be read in conjunction with all other relevant materials. OS Licence No. 100007327

ARUN DISTRICT COUNCIL A/256/21/RES