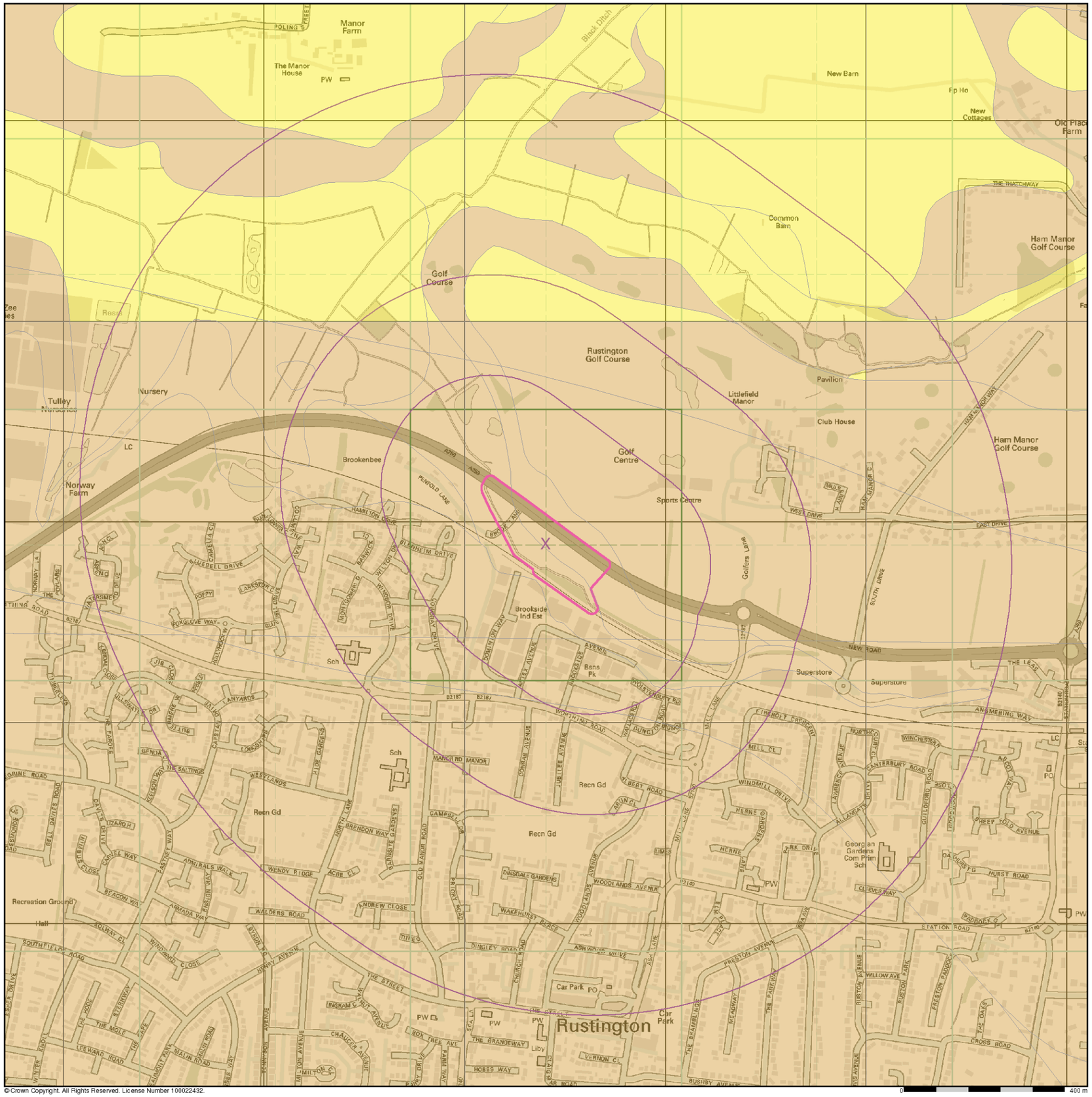


© Crown Copyright. All Rights Reserved. License Number 100022432.

0 400 m

ARUN DISTRICT CouncIL A/23/15/OUT

pba peterbrett

## General

Specified Site | Specified Buffer(s) | X Bearing Reference Point

## Estimated Soil Chemistry Arsenic

Arsenic Concentrations mg/kg

- < 15
- 15 - 25
- 25 - 35
- 35 - 45
- 45 - 60
- 60 - 120
- > 120

## Estimated Soil Chemistry Arsenic - Slice A

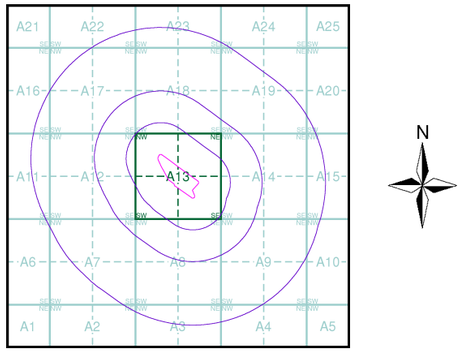


## Order Details

| | |
|---|---|
| Order Details: | 61480021_1_1 |
| Customer Ref: | 32447 |
| National Grid Reference: | 505200, 103450 |
| Slice: | A |
| Site Area (Ha): | 4.39 |
| Search Buffer (m): | 1000 |

## Site Details

Site at 505210, 103420

Landmark Information Group

Tel: 0844 844 9952
Fax: 0844 844 9951
Web: www.envirocheck.co.uk

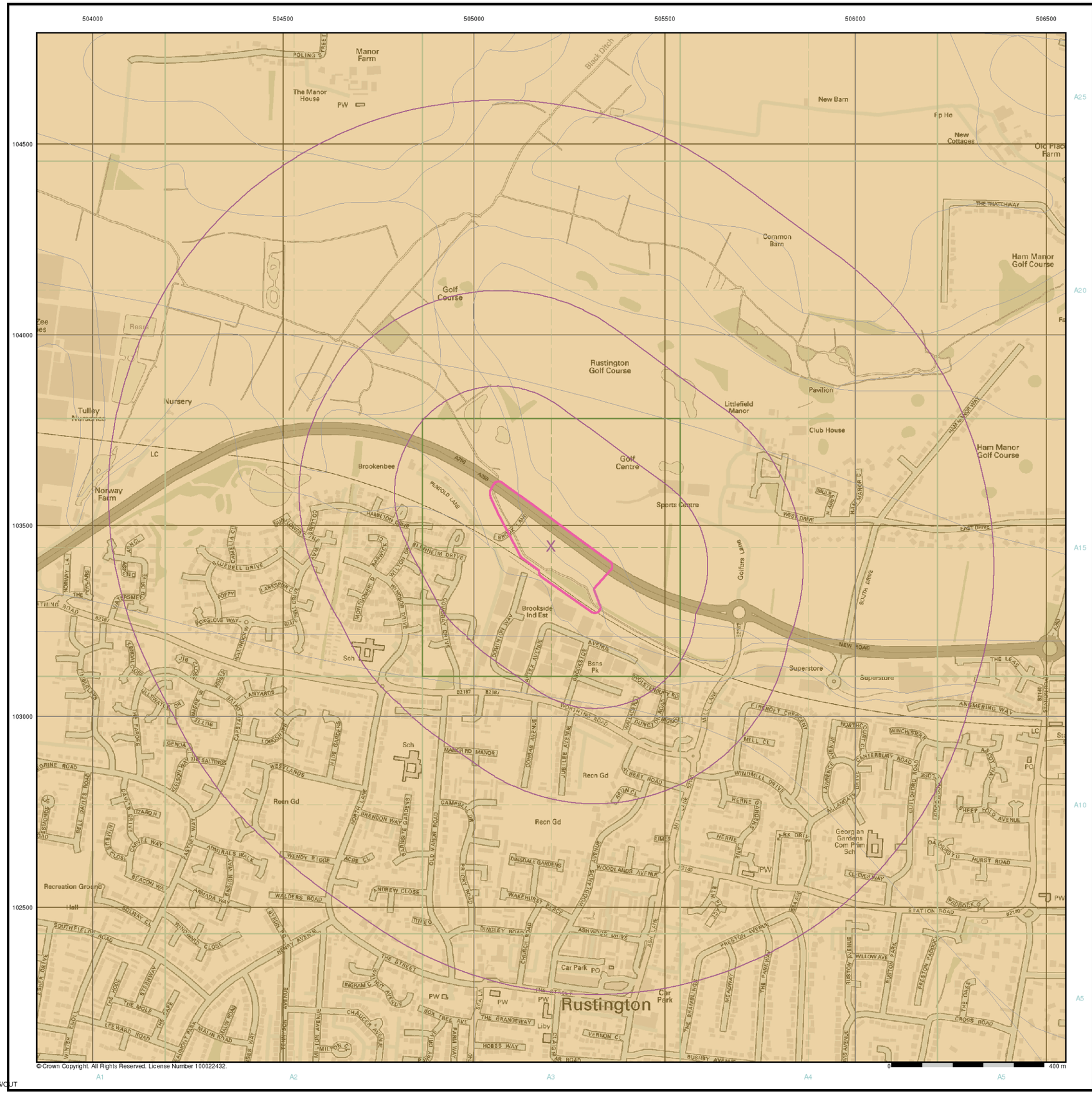


©Crown Copyright. All Rights Reserved. License Number 100022432.

A1 A2 A3 A4 A5

## General

Specified Site | Specified Buffer(s) | X Bearing Reference Point

## Estimated Soil Chemistry Cadmium

Cadmium Concentrations mg/kg

- < 1.8
- 1.8 - 2.2
- 2.2 - 3.0
- > 3.0

## Estimated Soil Chemistry Cadmium - Slice A

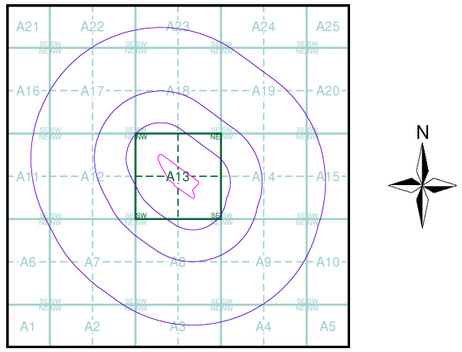


## Order Details

| | |
|---|---|
| Order Details: | 61480021_1_1 |
| Customer Ref: | 32447 |
| National Grid Reference: | 505200, 103450 |
| Slice: | A |
| Site Area (Ha): | 4.39 |
| Search Buffer (m): | 1000 |

## Site Details

Site at 505210, 103420

Landmark Information Group
Tel: 0844 844 9952
Fax: 0844 844 9951
Web: www.envirocheck.co.uk

© Crown Copyright. All Rights Reserved. License Number 100022432.

0 400 m

ARUN DISTRICT COUNCIL A/23/15/OUT

pba peterbrett

## General

Specified Site | Specified Buffer(s) | X Bearing Reference Point

## Estimated Soil Chemistry Chromium

Chromium Concentrations mg/kg

- < 20
- 20 - 40
- 40 - 60
- 60 - 90
- 90 - 120
- 120 - 180
- > 180

## Estimated Soil Chemistry Chromium - Slice A

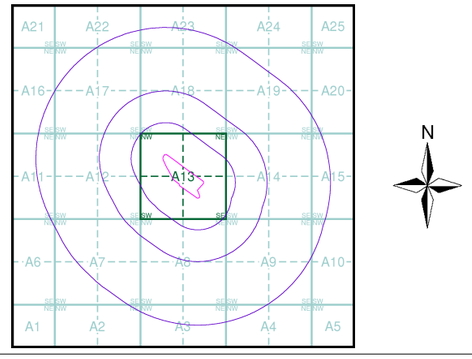


## Order Details

| | |
|---|---|
| Order Details: | 61480021_1_1 |
| Customer Ref: | 32447 |
| National Grid Reference: | 505200, 103450 |
| Slice: | A |
| Site Area (Ha): | 4.39 |
| Search Buffer (m): | 1000 |

## Site Details

Site at 505210, 103420

Landmark Information Group

Tel: 0844 844 9952
Fax: 0844 844 9951
Web: www.envirocheck.co.uk

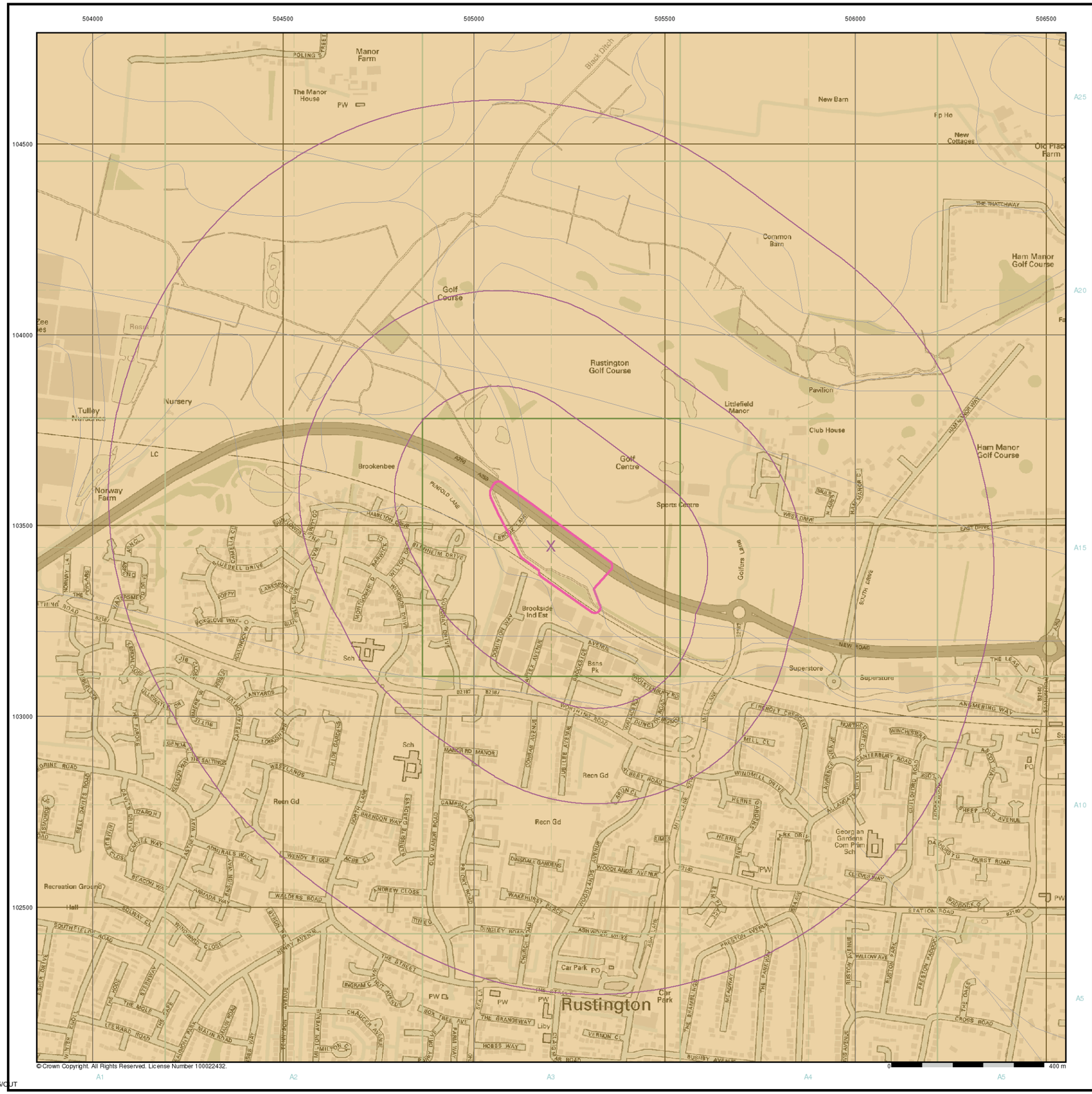


©Crown Copyright. All Rights Reserved. License Number 100022432.

## General

Specified Site | Specified Buffer(s) | X Bearing Reference Point

## Estimated Soil Chemistry Lead

Lead Concentrations mg/kg

- < 150
- 150 - 300
- 300 - 600
- 600 - 900
- > 900

## Estimated Soil Chemistry Lead - Slice A

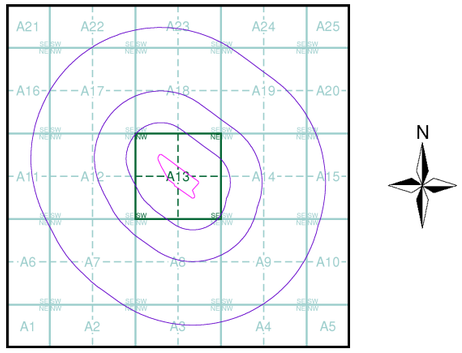


## Order Details

| | |
|---|---|
| Order Details: | 61480021_1_1 |
| Customer Ref: | 32447 |
| National Grid Reference: | 505200, 103450 |
| Slice: | A |
| Site Area (Ha): | 4.39 |
| Search Buffer (m): | 1000 |

## Site Details

Site at 505210, 103420

Landmark Information Group
Tel: 0844 844 9952
Fax: 0844 844 9951
Web: www.envirocheck.co.uk

## General

Specified Site | Specified Buffer(s) | X Bearing Reference Point

## Estimated Soil Chemistry Nickel

Nickel Concentrations mg/kg

- < 15
- 15 - 30
- 30 - 45
- 45 - 60
- 60 - 80
- 80 - 100
- > 100

## Estimated Soil Chemistry Nickel - Slice A

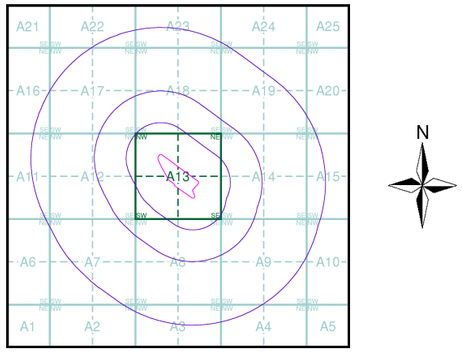


## Order Details

| | |
|---|---|
| Order Details: | 61480021_1_1 |
| Customer Ref: | 32447 |
| National Grid Reference: | 505200, 103450 |
| Slice: | A |
| Site Area (Ha): | 4.39 |
| Search Buffer (m): | 1000 |

## Site Details

Site at 505210, 103420

Landmark Information Group
Tel: 0844 844 9952
Fax: 0844 844 9951
Web: www.envirocheck.co.uk

# Historical Mapping Legends

## Ordnance Survey County Series and Ordnance Survey Plan 1:2,500

Quarry
Gravel Pit
Sand Pit
Clay Pit
Shingle
Refuse Heap
Sloping Masonry
Flat Rock
Marsh
Reeds
Osiers
Rough Pasture
Furze
Wood
Mixed Wood
Brushwood
Orchard
Fir
Ford
Stepping Stones
Ferry
Waterfall
Lock
Trig. Station
507 Altitude at Trig. Station
B.M.325·9 Bench Mark
342 Surface Level
Arrow denotes flow of water
Antiquities (site of)
Cutting
Embankment
Railway crossing Road
Level Crossing
Road crossing Railway
Railway crossing River or Canal
Road over single stream
Road over River or Canal
County Boundary (Geographical)
County & Civil Parish Boundary
Administrative County & Civil Parish Boundary
Co. Boro. Bdy. County Borough Boundary (England)
Co. Burgh Bdy. County Burgh Boundary (Scotland)

| | | | |
|---|---|---|---|
| B P B S | Boundary Post or Stone | P.C.B | Police Call Box |
| B.R. | Bridle Road | P | Pump |
| E.P | Electricity Pylon | S.P | Signal Post |
| F.B. | Foot Bridge | St. | Sluice |
| F.P. | Foot Path | Sp. | Spring |
| G.P | Guide Post or Board | T.C.B | Telephone Call Box |
| M.S | Mile Stone | Tr. | Trough |
| M.P M.R | Mooring Post or Ring | W | Well |

## Ordnance Survey Plan, Additional SIMs and Supply of Unpublished Survey Information 1:2,500 and 1:1,250

Inactive Quarry, Chalk Pit or Clay Pit
Active Quarry, Chalk Pit or Clay Pit
Rock
Boulders
Cliff
Slopes
Top
Roofed Building
Glazed Roof Building
Sloping Masonry
Archway
Non-Coniferous Tree (surveyed)
Coniferous Tree (surveyed)
Non-Coniferous Trees (not surveyed)
Coniferous Trees (not surveyed)
Orchard Tree
Scrub
Bracken
Coppice, Osier
Reeds
Marsh, Saltings
Rough Grassland
Heath
Culvert
Direction of water flow
Bench Mark
Antiquity (site of)
Cave Entrance
Triangulation Station
Electricity Pylon
Electricity Transmission Line
County Boundary (Geographical)
County & Civil Parish Boundary
Civil Parish Boundary
Admin. County or County Bor. Boundary
L B Bdy London Borough Boundary
Symbol marking point where boundary mereing changes

| | | | |
|---|---|---|---|
| BH | Beer House | P | Pillar, Pole or Post |
| BP, BS | Boundary Post or Stone | PO | Post Office |
| Cn, C | Capstan, Crane | PC | Public Convenience |
| Chy | Chimney | PH | Public House |
| D Fn | Drinking Fountain | Pp | Pump |
| El P | Electricity Pillar or Post | SB, S Br | Signal Box or Bridge |
| FAP | Fire Alarm Pillar | SP, SL | Signal Post or Light |
| FB | Foot Bridge | Spr | Spring |
| GP | Guide Post | Tk | Tank or Track |
| H | Hydrant or Hydraulic | TCB | Telephone Call Box |
| LC | Level Crossing | TCP | Telephone Call Post |
| MH | Manhole | Tr | Trough |
| MP | Mile Post or Mooring Post | Wr Pt, Wr T | Water Point, Water Tap |
| MS | Mile Stone | W | Well |
| NTL | Normal Tidal Limit | Wd Pp | Wind Pump |

## Large-Scale National Grid Data 1:2,500 and 1:1,250

Cliff
Slopes
Top
Rock
Rock (scattered)
Boulders
Boulders (scattered)
Positioned Boulder
Scree
Non-Coniferous Tree (surveyed)
Coniferous Tree (surveyed)
Non-Coniferous Trees (not surveyed)
Coniferous Trees (not surveyed)
Orchard Tree
Scrub
Bracken
Coppice, Osier
Reeds
Marsh, Saltings
Rough Grassland
Heath
Culvert
Direction of water flow
Triangulation Station
Antiquity (site of)
Electricity Transmission Line
Electricity Pylon
BM 231.60m Bench Mark
Buildings with Building Seed
Roofed Building
Glazed Roof Building
Civil parish/community boundary
District boundary
County boundary
Boundary post/stone
Boundary mereing symbol (note: these always appear in opposed pairs or groups of three)

| | | | |
|---|---|---|---|
| Bks | Barracks | P | Pillar, Pole or Post |
| Bty | Battery | PO | Post Office |
| Cemy | Cemetery | PC | Public Convenience |
| Chy | Chimney | Pp | Pump |
| Cis | Cistern | Ppg Sta | Pumping Station |
| Dismtd Rly | Dismantled Railway | PW | Place of Worship |
| El Gen Sta | Electricity Generating Station | Sewage Ppg Sta | Sewage Pumping Station |
| El P | Electricity Pole, Pillar | SB, S Br | Signal Box or Bridge |
| El Sub Sta | Electricity Sub Station | SP, SL | Signal Post or Light |
| FB | Filter Bed | Spr | Spring |
| Fn / D Fn | Fountain / Drinking Ftn. | Tk | Tank or Track |
| Gas Gov | Gas Valve Compound | Tr | Trough |
| GVC | Gas Governer | Wd Pp | Wind Pump |
| GP | Guide Post | Wr Pt, Wr T | Water Point, Water Tap |
| MH | Manhole | Wks | Works (building or area) |
| MP, MS | Mile Post or Mile Stone | W | Well |

pba peterbrett

## Historical Mapping & Photography included:

| Mapping Type | Scale | Date | Pg |
|---|---|---|---|
| Sussex | 1:2,500 | 1876 | 2 |
| Sussex | 1:2,500 | 1897 - 1898 | 3 |
| Sussex | 1:2,500 | 1911 - 1912 | 4 |
| Sussex | 1:2,500 | 1932 | 5 |
| Ordnance Survey Plan | 1:1,250 | 1970 | 6 |
| Ordnance Survey Plan | 1:2,500 | 1973 | 7 |
| Supply of Unpublished Survey Information | 1:1,250 | 1974 - 1975 | 8 |
| Ordnance Survey Plan | 1:1,250 | 1979 | 9 |
| Additional SIMs | 1:1,250 | 1984 - 1993 | 10 |
| Additional SIMs | 1:2,500 | 1989 | 11 |
| Additional SIMs | 1:1,250 | 1989 - 1992 | 12 |
| Additional SIMs | 1:1,250 | 1993 | 13 |
| Large-Scale National Grid Data | 1:1,250 | 1994 | 14 |
| Large-Scale National Grid Data | 1:1,250 | 1995 | 15 |

## Historical Map - Segment A13

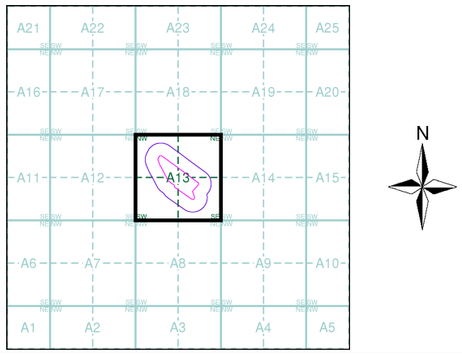


## Order Details

Order Number: 61480021_1_1
Customer Ref: 32447
National Grid Reference: 505200, 103450
Slice: A
Site Area (Ha): 4.39
Search Buffer (m): 100

## Site Details

Site at 505210, 103420


Landmark Information Group
Tel: 0844 844 9952
Fax: 0844 844 9951
Web: www.envirocheck.co.uk

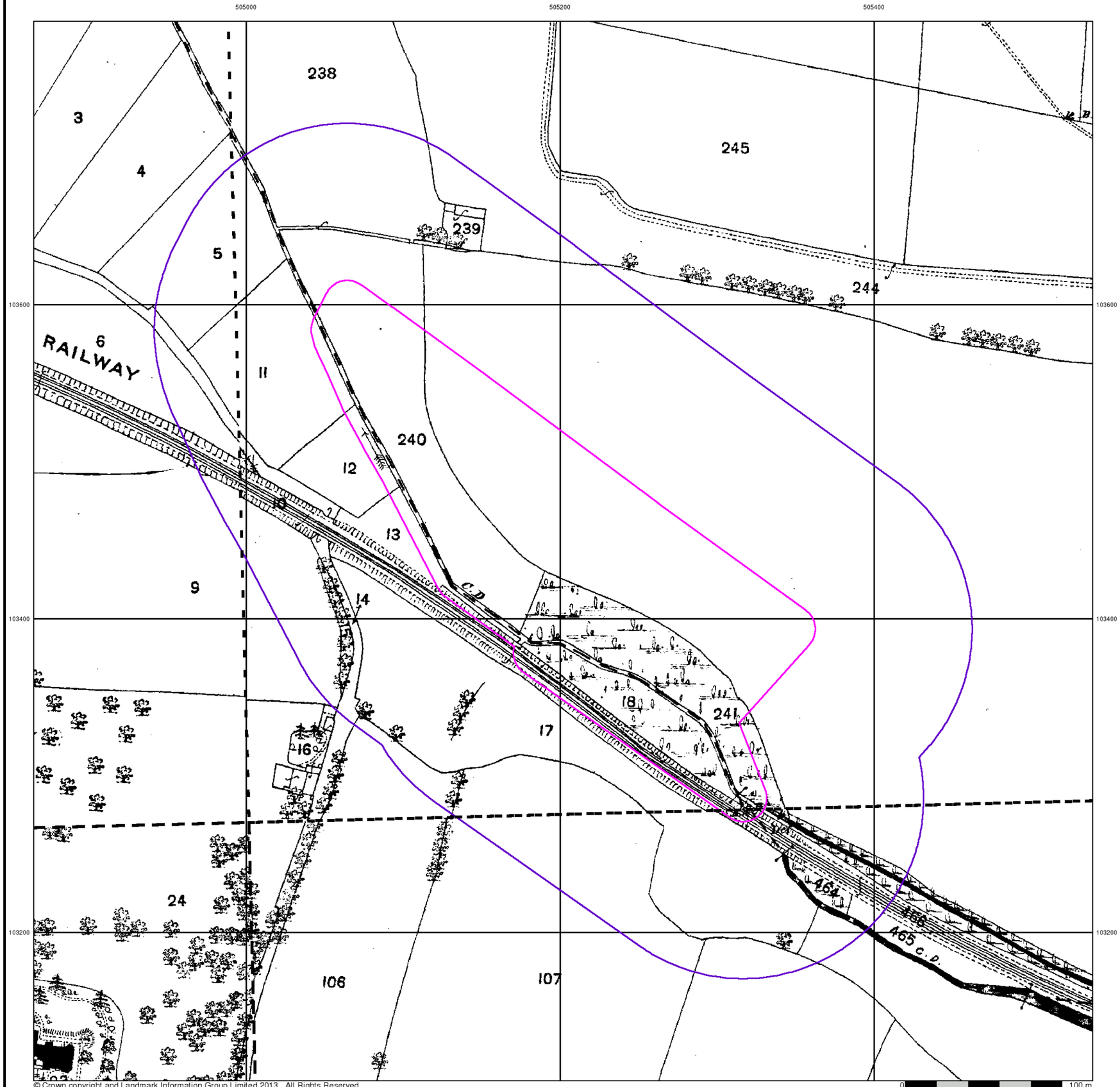


© Crown copyright and Landmark Information Group Limited 2013. All Rights Reserved.

## Sussex

## Published 1876

## Source map scale - 1:2,500

The historical maps shown were reproduced from maps predominantly held at the scale adopted for England, Wales and Scotland in the 1840`s. In 1854 the 1:2,500 scale was adopted for mapping urban areas and by 1896 it covered the whole of what were considered to be the cultivated parts of Great Britain. The published date given below is often some years later than the surveyed date. Before 1938, all OS maps were based on the Cassini Projection, with independent surveys of a single county or group of counties, giving rise to significant inaccuracies in outlying areas.

## Map Name(s) and Date(s)

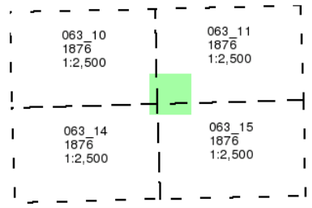


## Historical Map - Segment A13

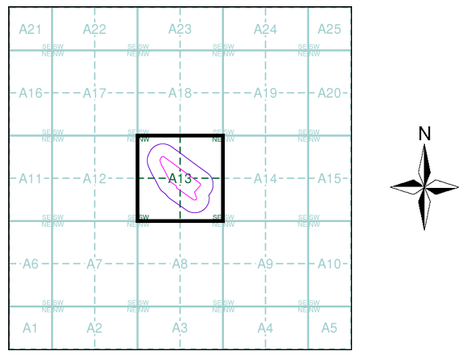


## Order Details

| | |
|---|---|
| Order Number: | 61480021_1_1 |
| Customer Ref: | 32447 |
| National Grid Reference: | 505200, 103450 |
| Slice: | A |
| Site Area (Ha): | 4.39 |
| Search Buffer (m): | 100 |

## Site Details

Site at 505210, 103420

Landmark Information Group
Tel: 0844 844 9952
Fax: 0844 844 9951
Web: www.envirocheck.co.uk

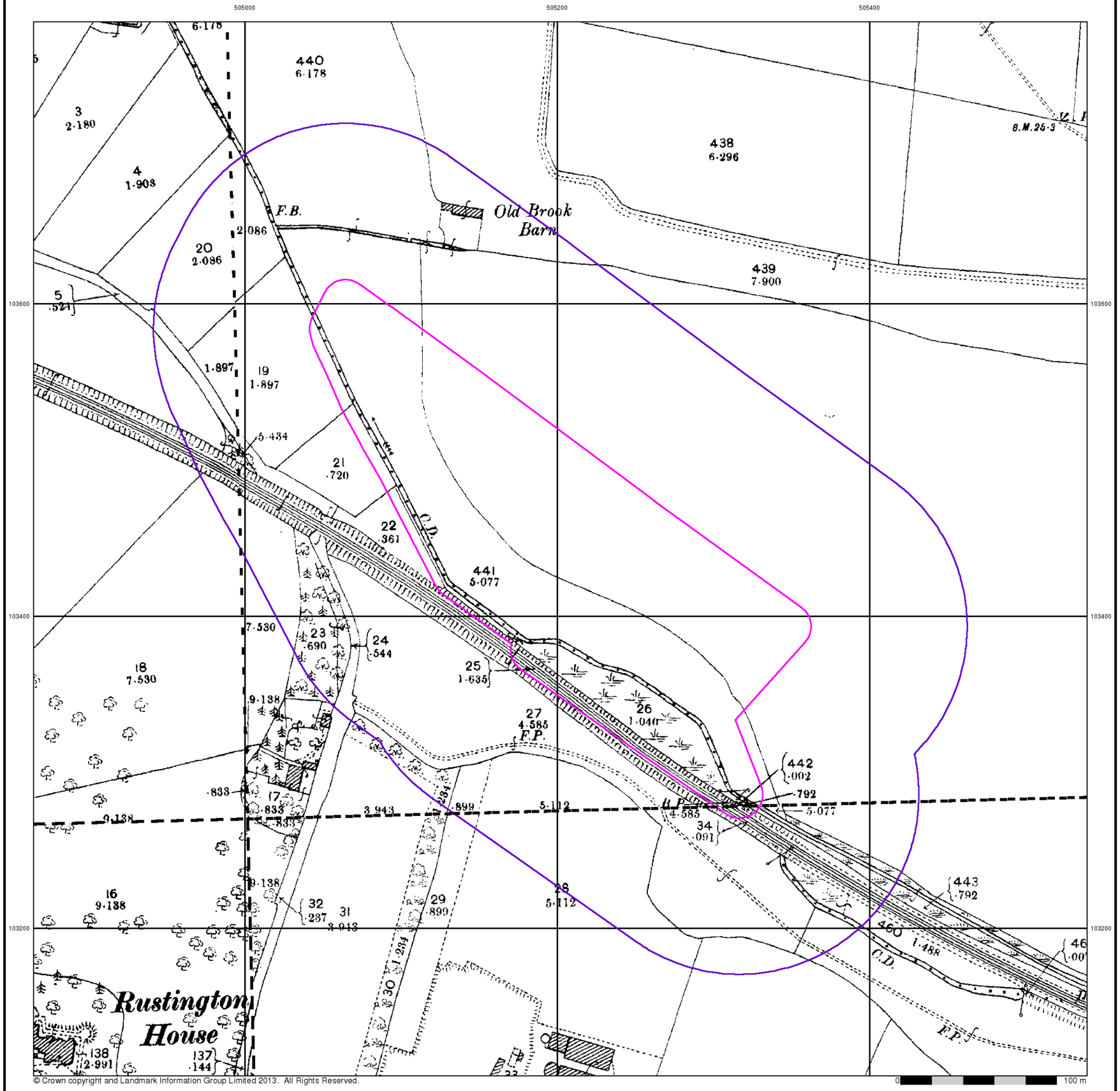


© Crown copyright and Landmark Information Group Limited 2013. All Rights Reserved.

ARUN DISTRICT COUNCIL A/23/15/OUT

## Sussex

## Published 1897 - 1898

## Source map scale - 1:2,500

The historical maps shown were reproduced from maps predominantly held at the scale adopted for England, Wales and Scotland in the 1840`s. In 1854 the 1:2,500 scale was adopted for mapping urban areas and by 1896 it covered the whole of what were considered to be the cultivated parts of Great Britain. The published date given below is often some years later than the surveyed date. Before 1938, all OS maps were based on the Cassini Projection, with independent surveys of a single county or group of counties, giving rise to significant inaccuracies in outlying areas.

## Map Name(s) and Date(s)

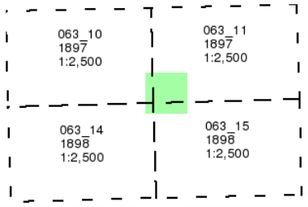


## Historical Map - Segment A13

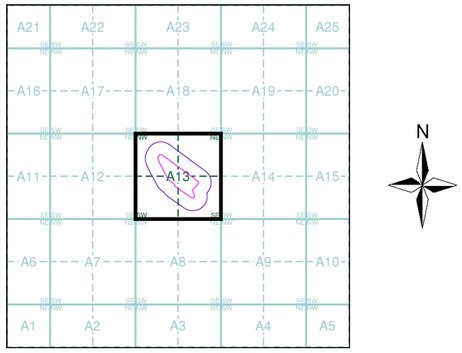


## Order Details

| | |
|---|---|
| Order Number: | 61480021_1_1 |
| Customer Ref: | 32447 |
| National Grid Reference: | 505200, 103450 |
| Slice: | A |
| Site Area (Ha): | 4.39 |
| Search Buffer (m): | 100 |

## Site Details

Site at 505210, 103420

Landmark Information Group
Tel: 0844 844 9952
Fax: 0844 844 9951
Web: www.envirocheck.co.uk

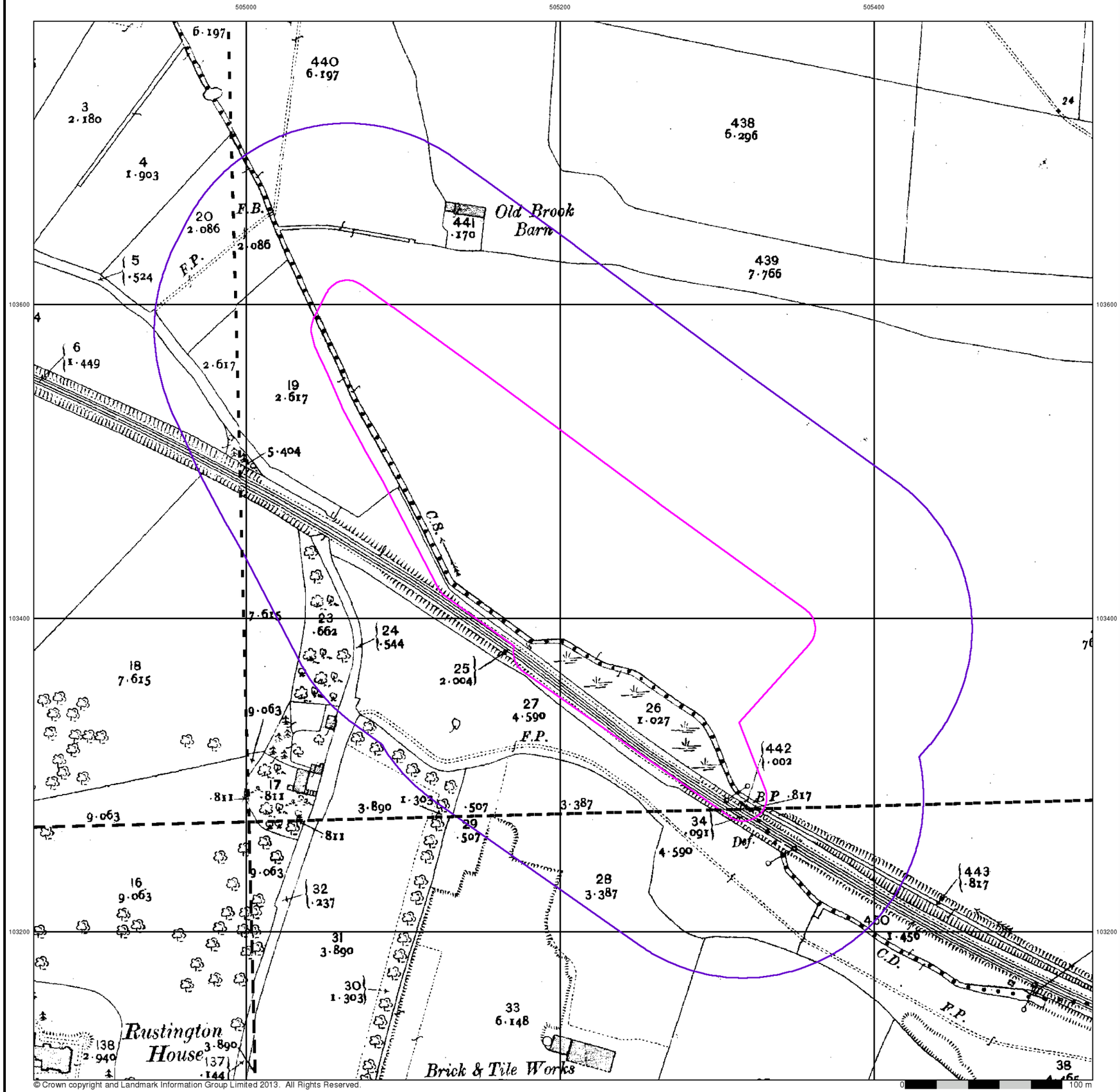


© Crown copyright and Landmark Information Group Limited 2013. All Rights Reserved.

ARUN DISTRICT COUNCIL A/23/15/OUT

## Sussex

## Published 1911 - 1912

## Source map scale - 1:2,500

The historical maps shown were reproduced from maps predominantly held at the scale adopted for England, Wales and Scotland in the 1840`s. In 1854 the 1:2,500 scale was adopted for mapping urban areas and by 1896 it covered the whole of what were considered to be the cultivated parts of Great Britain. The published date given below is often some years later than the surveyed date. Before 1938, all OS maps were based on the Cassini Projection, with independent surveys of a single county or group of counties, giving rise to significant inaccuracies in outlying areas.

## Map Name(s) and Date(s)

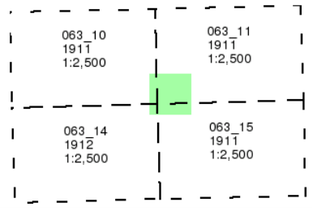


## Historical Map - Segment A13

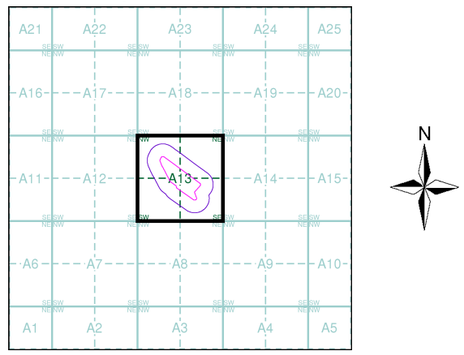


## Order Details

| | |
|---|---|
| Order Number: | 61480021_1_1 |
| Customer Ref: | 32447 |
| National Grid Reference: | 505200, 103450 |
| Slice: | A |
| Site Area (Ha): | 4.39 |
| Search Buffer (m): | 100 |

## Site Details

Site at 505210, 103420

Landmark Information Group
Tel: 0844 844 9952
Fax: 0844 844 9951
Web: www.envirocheck.co.uk

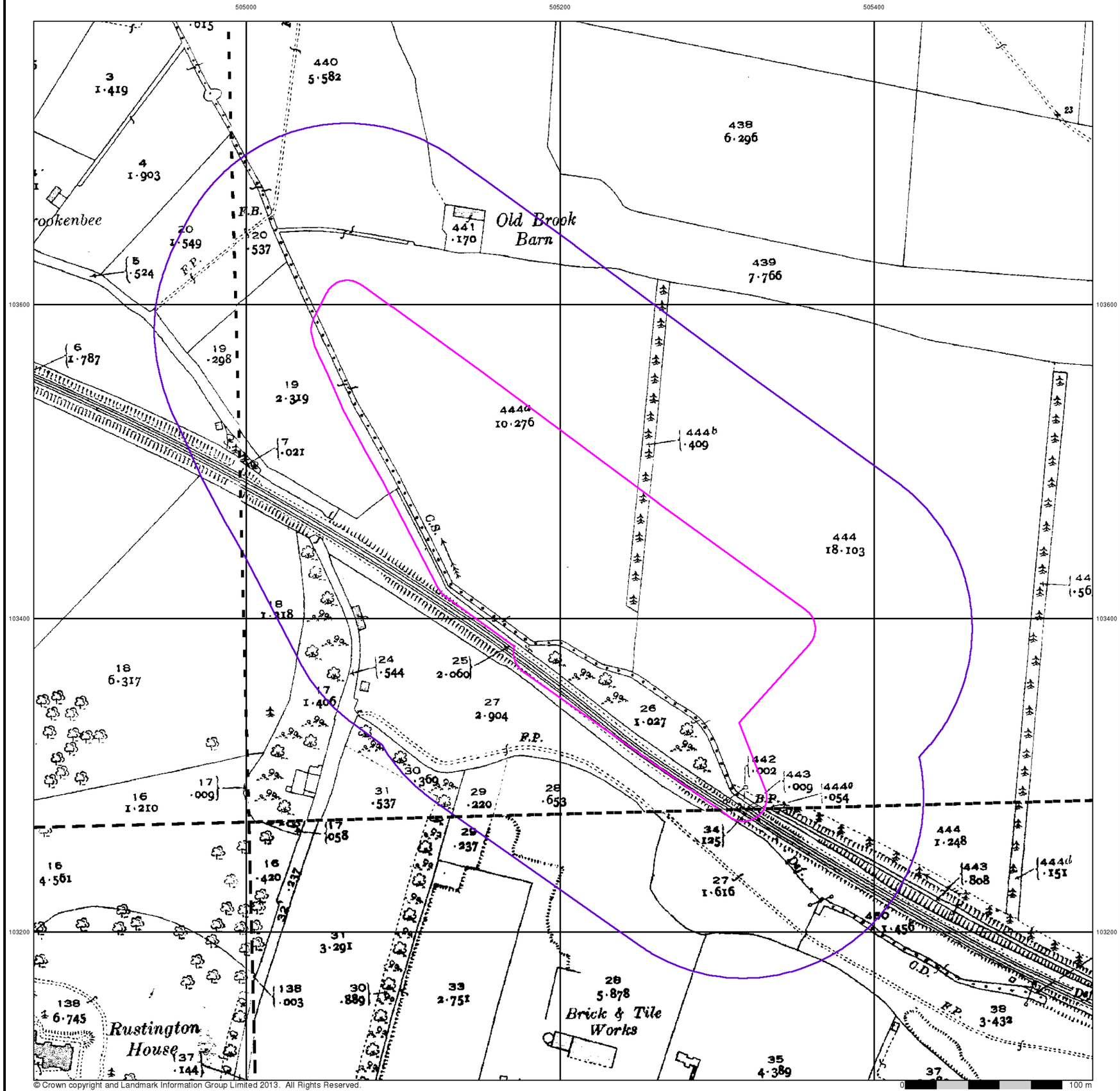


© Crown copyright and Landmark Information Group Limited 2013. All Rights Reserved.

## Sussex

## Published 1932

## Source map scale - 1:2,500

The historical maps shown were reproduced from maps predominantly held at the scale adopted for England, Wales and Scotland in the 1840`s. In 1854 the 1:2,500 scale was adopted for mapping urban areas and by 1896 it covered the whole of what were considered to be the cultivated parts of Great Britain. The published date given below is often some years later than the surveyed date. Before 1938, all OS maps were based on the Cassini Projection, with independent surveys of a single county or group of counties, giving rise to significant inaccuracies in outlying areas.

## Map Name(s) and Date(s)

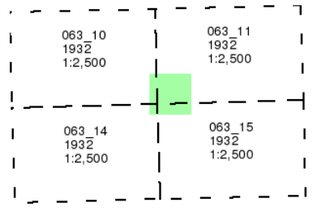


## Historical Map - Segment A13

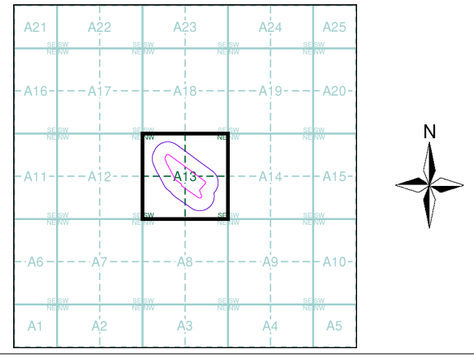


## Order Details

| | |
|---|---|
| Order Number: | 61480021_1_1 |
| Customer Ref: | 32447 |
| National Grid Reference: | 505200, 103450 |
| Slice: | A |
| Site Area (Ha): | 4.39 |
| Search Buffer (m): | 100 |

## Site Details

Site at 505210, 103420

Landmark Information Group
Tel: 0844 844 9952
Fax: 0844 844 9951
Web: www.envirocheck.co.uk

© Crown copyright and Landmark Information Group Limited 2013. All Rights Reserved.

# Ordnance Survey Plan

## Published 1970

## Source map scale - 1:1,250

The historical maps shown were reproduced from maps predominantly held at the scale adopted for England, Wales and Scotland in the 1840`s. In 1854 the 1:2,500 scale was adopted for mapping urban areas and by 1896 it covered the whole of what were considered to be the cultivated parts of Great Britain. The published date given below is often some years later than the surveyed date. Before 1938, all OS maps were based on the Cassini Projection, with independent surveys of a single county or group of counties, giving rise to significant inaccuracies in outlying areas.

## Map Name(s) and Date(s)

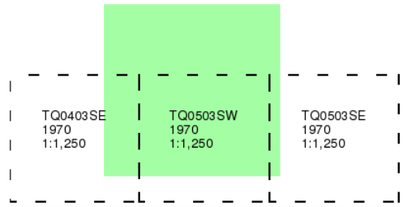


## Historical Map - Segment A13

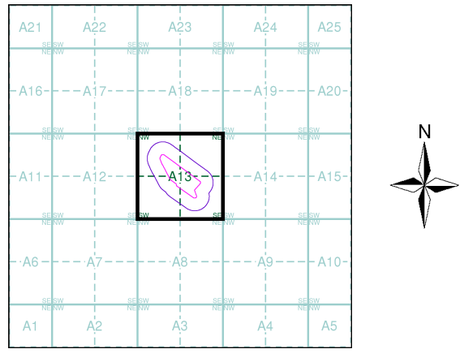


## Order Details

| | |
|---|---|
| Order Number: | 61480021_1_1 |
| Customer Ref: | 32447 |
| National Grid Reference: | 505200, 103450 |
| Slice: | A |
| Site Area (Ha): | 4.39 |
| Search Buffer (m): | 100 |

## Site Details

Site at 505210, 103420

Landmark Information Group
Tel: 0844 844 9952
Fax: 0844 844 9951
Web: www.envirocheck.co.uk



ARUN DISTRICT COUNCIL A/23/15/OUT

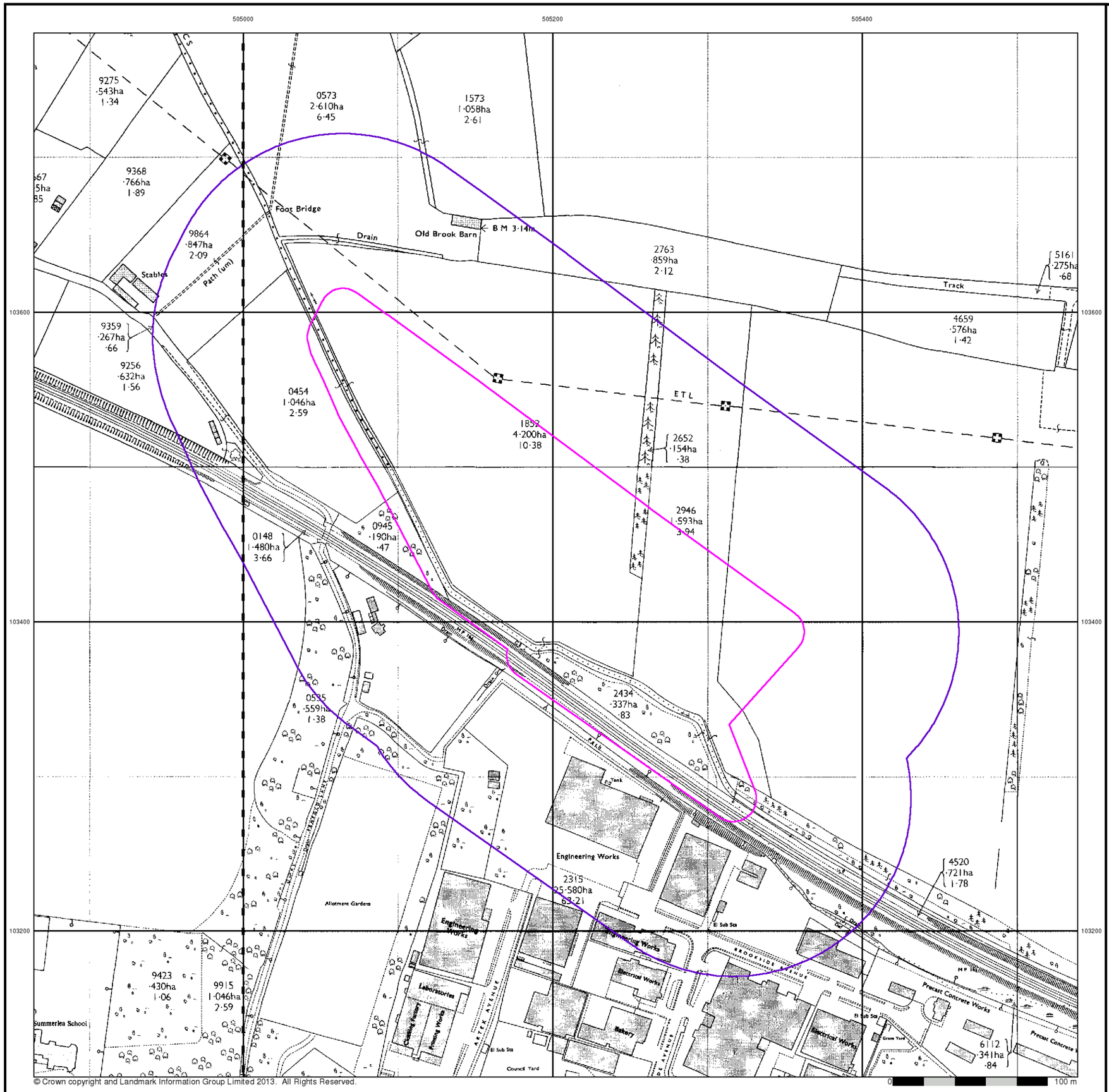


© Crown copyright and Landmark Information Group Limited 2013. All Rights Reserved.

0 100 m

## Ordnance Survey Plan

## Published 1973

## Source map scale - 1:2,500

The historical maps shown were reproduced from maps predominantly held at the scale adopted for England, Wales and Scotland in the 1840`s. In 1854 the 1:2,500 scale was adopted for mapping urban areas and by 1896 it covered the whole of what were considered to be the cultivated parts of Great Britain. The published date given below is often some years later than the surveyed date. Before 1938, all OS maps were based on the Cassini Projection, with independent surveys of a single county or group of counties, giving rise to significant inaccuracies in outlying areas.

## Map Name(s) and Date(s)

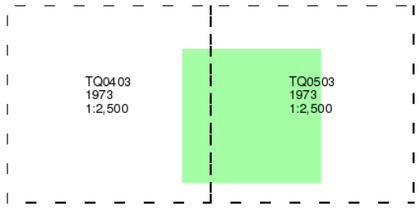


## Historical Map - Segment A13

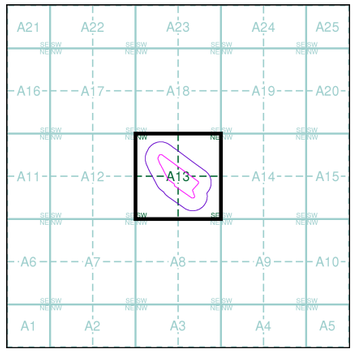


N

## Order Details

| | |
|---|---|
| Order Number: | 61480021_1_1 |
| Customer Ref: | 32447 |
| National Grid Reference: | 505200, 103450 |
| Slice: | A |
| Site Area (Ha): | 4.39 |
| Search Buffer (m): | 100 |

## Site Details

Site at 505210, 103420

Landmark Information Group
Tel: 0844 844 9952
Fax: 0844 844 9951
Web: www.envirocheck.co.uk

© Crown copyright and Landmark Information Group Limited 2013. All Rights Reserved.

# Supply of Unpublished Survey Information

## Published 1974 - 1975

## Source map scale - 1:1,250

SUSI maps (Supply of Unpublished Survey Information) were produced between 1972 and 1977, mainly for internal use at Ordnance Survey. These were more of a `work-in-progress' plan as they showed updates of individual areas on a map. These maps were unpublished, and they do not represent a single moment in time. They were produced at both 1:2,500 and 1:1,250 scales.

## Map Name(s) and Date(s)

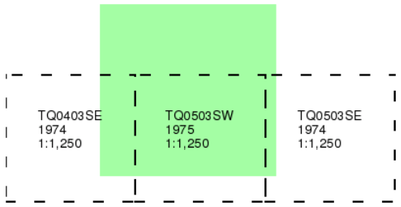


## Historical Map - Segment A13

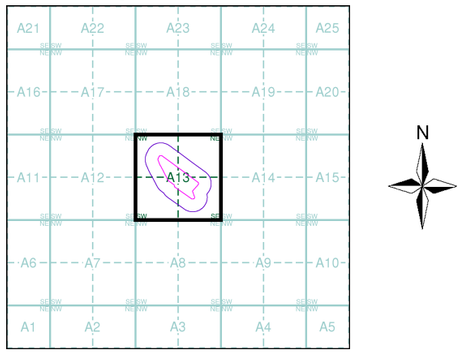


## Order Details

| | |
|---|---|
| Order Number: | 61480021_1_1 |
| Customer Ref: | 32447 |
| National Grid Reference: | 505200, 103450 |
| Slice: | A |
| Site Area (Ha): | 4.39 |
| Search Buffer (m): | 100 |

## Site Details

Site at 505210, 103420

Landmark Information Group
Tel: 0844 844 9952
Fax: 0844 844 9951
Web: www.envirocheck.co.uk

© Crown copyright and Landmark Information Group Limited 2013. All Rights Reserved.

## Ordnance Survey Plan

## Published 1979

## Source map scale - 1:1,250

The historical maps shown were reproduced from maps predominantly held at the scale adopted for England, Wales and Scotland in the 1840`s. In 1854 the 1:2,500 scale was adopted for mapping urban areas and by 1896 it covered the whole of what were considered to be the cultivated parts of Great Britain. The published date given below is often some years later than the surveyed date. Before 1938, all OS maps were based on the Cassini Projection, with independent surveys of a single county or group of counties, giving rise to significant inaccuracies in outlying areas.

## Map Name(s) and Date(s)

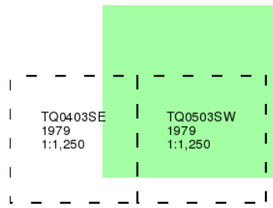


## Historical Map - Segment A13

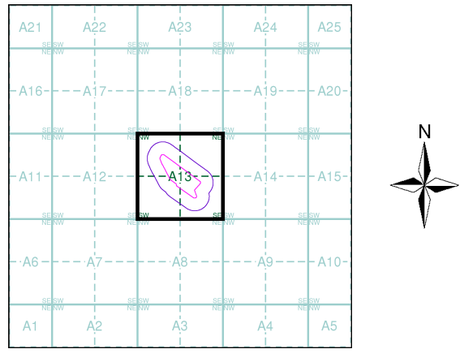


## Order Details

| | |
|---|---|
| Order Number: | 61480021_1_1 |
| Customer Ref: | 32447 |
| National Grid Reference: | 505200, 103450 |
| Slice: | A |
| Site Area (Ha): | 4.39 |
| Search Buffer (m): | 100 |

## Site Details

Site at 505210, 103420

Landmark Information Group
Tel: 0844 844 9952
Fax: 0844 844 9951
Web: www.envirocheck.co.uk

© Crown copyright and Landmark Information Group Limited 2013. All Rights Reserved.

## Additional SIMs

**Published 1984 - 1993**

**Source map scale - 1:1,250**

The SIM cards (Ordnance Survey's `Survey of Information on Microfilm') are further, minor editions of mapping which were produced and published in between the main editions as an area was updated. They date from 1947 to 1994, and contain detailed information on buildings, roads and land-use. These maps were produced at both 1:2,500 and 1:1,250 scales.

## Map Name(s) and Date(s)

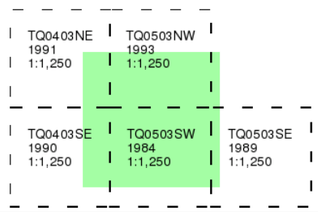


## Historical Map - Segment A13

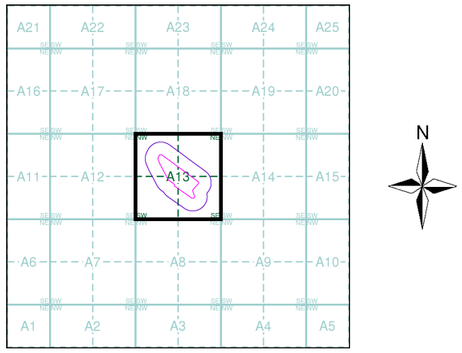


## Order Details

| | |
|---|---|
| Order Number: | 61480021_1_1 |
| Customer Ref: | 32447 |
| National Grid Reference: | 505200, 103450 |
| Slice: | A |
| Site Area (Ha): | 4.39 |
| Search Buffer (m): | 100 |

## Site Details

Site at 505210, 103420

Landmark Information Group
Tel: 0844 844 9952
Fax: 0844 844 9951
Web: www.envirocheck.co.uk



ARUN DISTRICT COUNCIL A/23/15/OUT

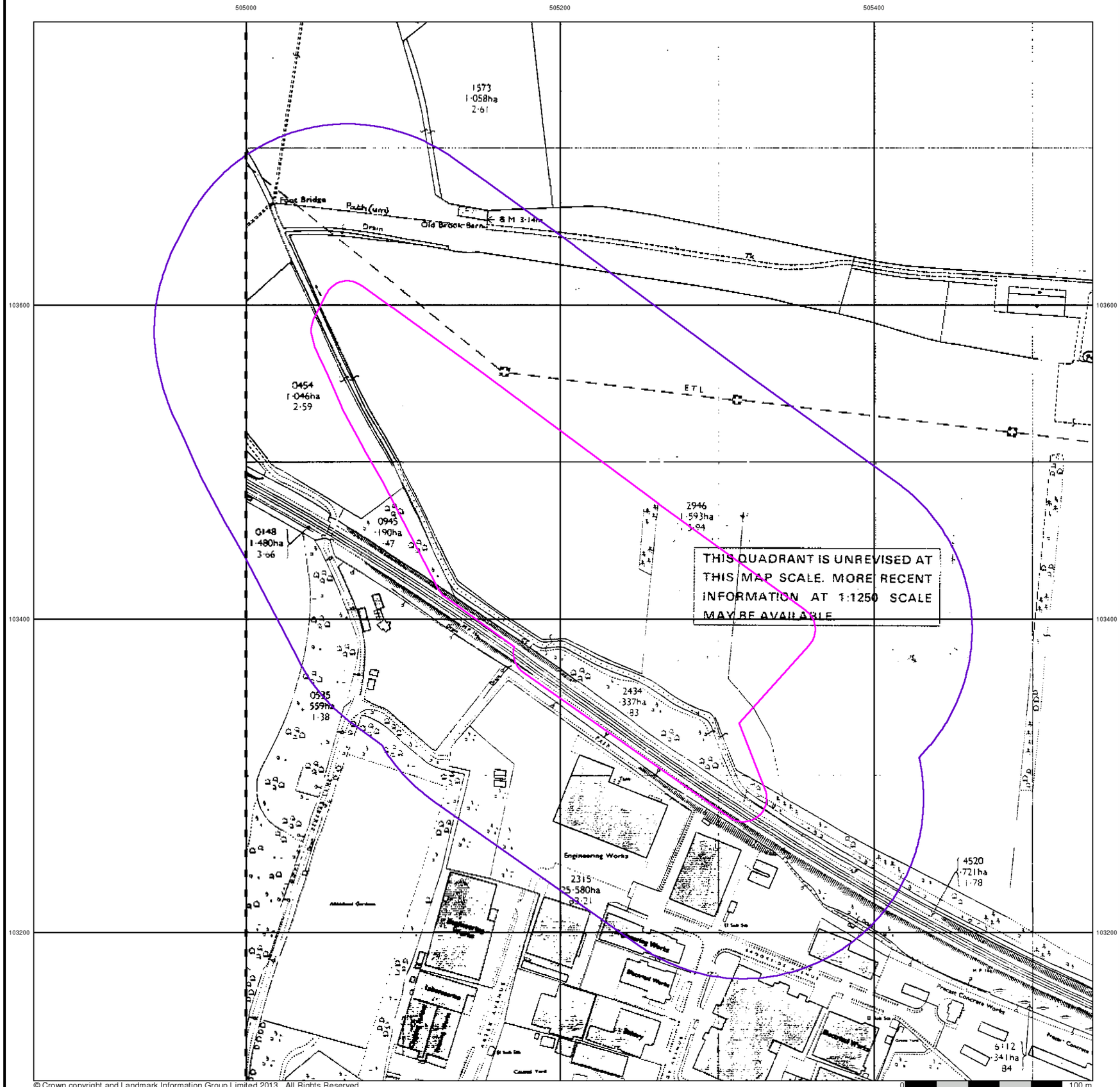


© Crown copyright and Landmark Information Group Limited 2013. All Rights Reserved.

## Additional SIMs

**Published 1989**

**Source map scale - 1:2,500**

The SIM cards (Ordnance Survey's `Survey of Information on Microfilm') are further, minor editions of mapping which were produced and published in between the main editions as an area was updated. They date from 1947 to 1994, and contain detailed information on buildings, roads and land-use. These maps were produced at both 1:2,500 and 1:1,250 scales.

## Map Name(s) and Date(s)

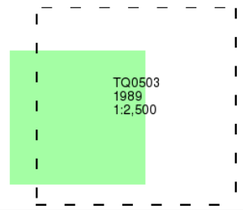


## Historical Map - Segment A13

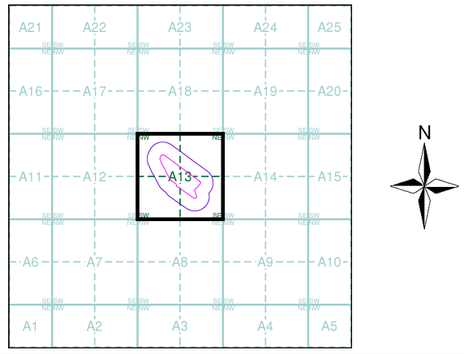


## Order Details

| | |
|---|---|
| Order Number: | 61480021_1_1 |
| Customer Ref: | 32447 |
| National Grid Reference: | 505200, 103450 |
| Slice: | A |
| Site Area (Ha): | 4.39 |
| Search Buffer (m): | 100 |

## Site Details

Site at 505210, 103420

Landmark Information Group
Tel: 0844 844 9952
Fax: 0844 844 9951
Web: www.envirocheck.co.uk

© Crown copyright and Landmark Information Group Limited 2013. All Rights Reserved.

## Additional SIMs

## Published 1989 - 1992

## Source map scale - 1:1,250

The SIM cards (Ordnance Survey's `Survey of Information on Microfilm') are further, minor editions of mapping which were produced and published in between the main editions as an area was updated. They date from 1947 to 1994, and contain detailed information on buildings, roads and land-use. These maps were produced at both 1:2,500 and 1:1,250 scales.

## Map Name(s) and Date(s)

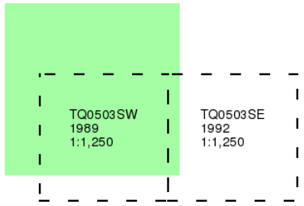


## Historical Map - Segment A13

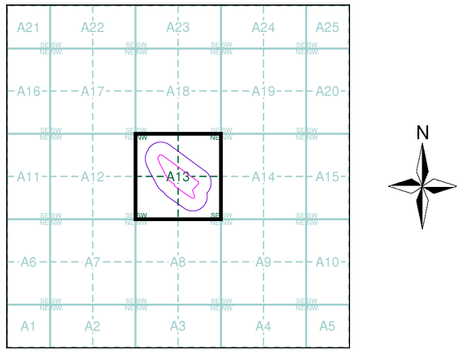


## Order Details

| | |
|---|---|
| Order Number: | 61480021_1_1 |
| Customer Ref: | 32447 |
| National Grid Reference: | 505200, 103450 |
| Slice: | A |
| Site Area (Ha): | 4.39 |
| Search Buffer (m): | 100 |

## Site Details

Site at 505210, 103420

Landmark Information Group
Tel: 0844 844 9952
Fax: 0844 844 9951
Web: www.envirocheck.co.uk

© Crown copyright and Landmark Information Group Limited 2013. All Rights Reserved.

## Additional SIMs

**Published 1993**

**Source map scale - 1:1,250**

The SIM cards (Ordnance Survey's `Survey of Information on Microfilm') are further, minor editions of mapping which were produced and published in between the main editions as an area was updated. They date from 1947 to 1994, and contain detailed information on buildings, roads and land-use. These maps were produced at both 1:2,500 and 1:1,250 scales.

## Map Name(s) and Date(s)

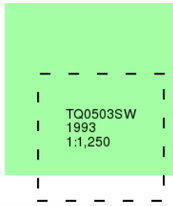


## Historical Map - Segment A13

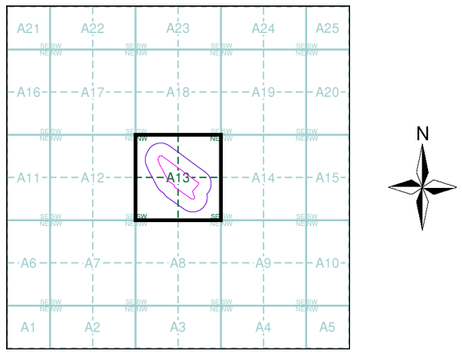


## Order Details

| | |
|---|---|
| Order Number: | 61480021_1_1 |
| Customer Ref: | 32447 |
| National Grid Reference: | 505200, 103450 |
| Slice: | A |
| Site Area (Ha): | 4.39 |
| Search Buffer (m): | 100 |

## Site Details

Site at 505210, 103420

Landmark Information Group
Tel: 0844 844 9952
Fax: 0844 844 9951
Web: www.envirocheck.co.uk

© Crown copyright and Landmark Information Group Limited 2013. All Rights Reserved.

# Large-Scale National Grid Data

## Published 1994

## Source map scale - 1:1,250

'Large Scale National Grid Data' superseded SIM cards (Ordnance Survey's 'Survey of Information on Microfilm') in 1992, and continued to be produced until 1999. These maps were the fore-runners of digital mapping and so provide detailed information on houses and roads, but tend to show less topographic features such as vegetation. These maps were produced at both 1:2,500 and 1:1,250 scales.

## Map Name(s) and Date(s)

| | | |
|---|---|---|
| TQ0403NE 1994 1:1,250 | TQ0503NW 1994 1:1,250 | TQ0503NE 1994 1:1,250 |
| TQ0403SE 1994 1:1,250 | TQ0503SW 1994 1:1,250 | TQ0503SE 1994 1:1,250 |

## Historical Map - Segment A13

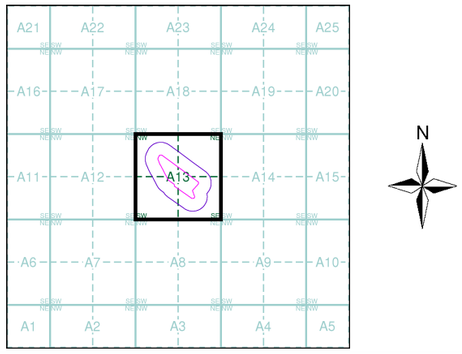


## Order Details

| | |
|---|---|
| Order Number: | 61480021_1_1 |
| Customer Ref: | 32447 |
| National Grid Reference: | 505200, 103450 |
| Slice: | A |
| Site Area (Ha): | 4.39 |
| Search Buffer (m): | 100 |

## Site Details

Site at 505210, 103420

Landmark Information Group
Tel: 0844 844 9952
Fax: 0844 844 9951
Web: www.envirocheck.co.uk

© Crown copyright and Landmark Information Group Limited 2013. All Rights Reserved.

# Large-Scale National Grid Data

## Published 1995

## Source map scale - 1:1,250

'Large Scale National Grid Data' superseded SIM cards (Ordnance Survey's 'Survey of Information on Microfilm') in 1992, and continued to be produced until 1999. These maps were the fore-runners of digital mapping and so provide detailed information on houses and roads, but tend to show less topographic features such as vegetation. These maps were produced at both 1:2,500 and 1:1,250 scales.

## Map Name(s) and Date(s)

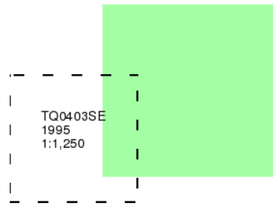


## Historical Map - Segment A13

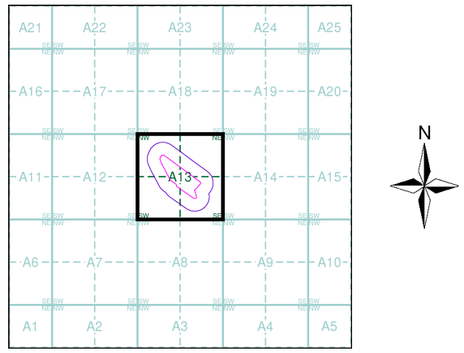


## Order Details

| | |
|---|---|
| Order Number: | 61480021_1_1 |
| Customer Ref: | 32447 |
| National Grid Reference: | 505200, 103450 |
| Slice: | A |
| Site Area (Ha): | 4.39 |
| Search Buffer (m): | 100 |

## Site Details

Site at 505210, 103420

Landmark Information Group
Tel: 0844 844 9952
Fax: 0844 844 9951
Web: www.envirocheck.co.uk

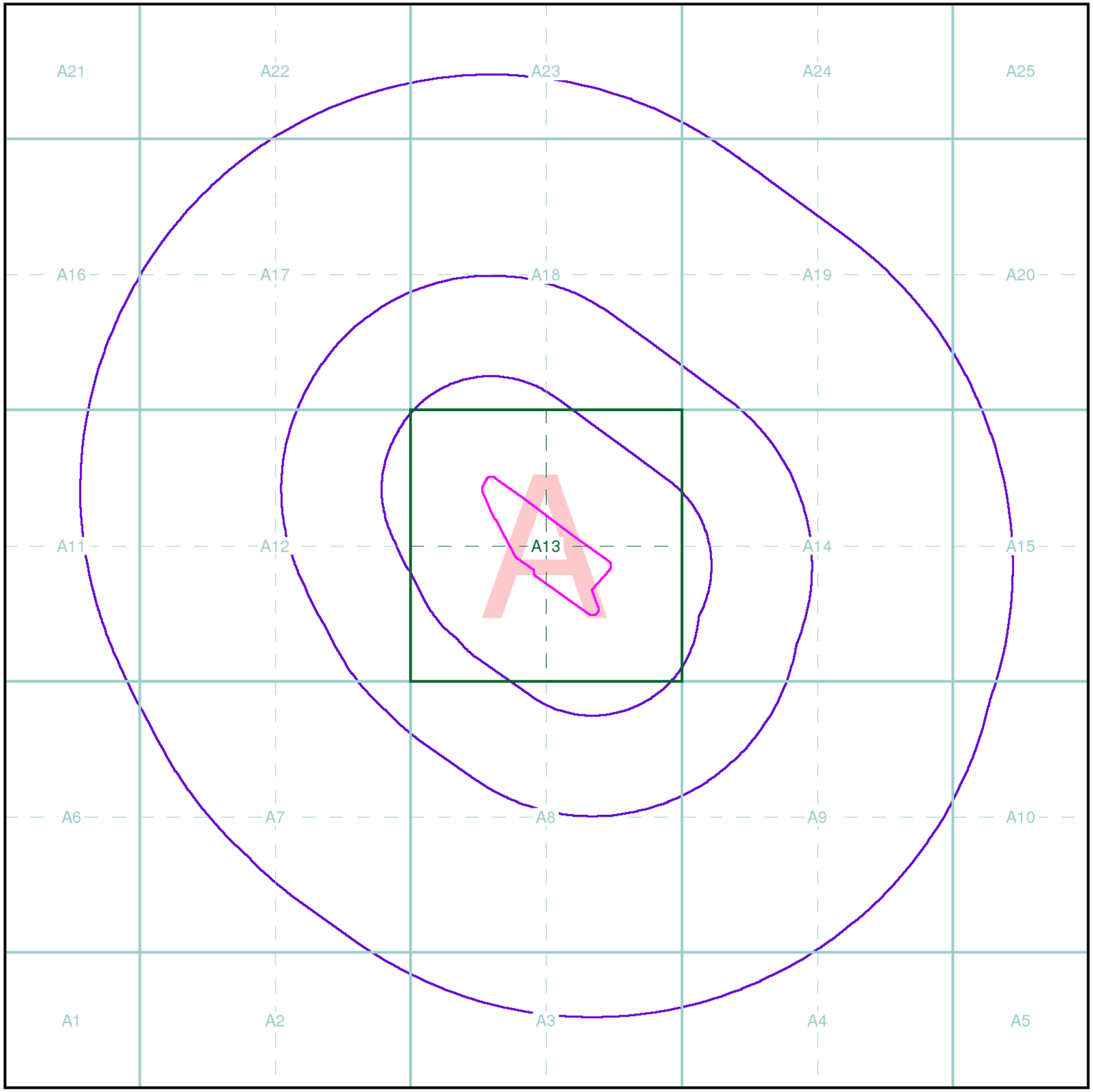


## Index Map

For ease of identification, your site and buffer have been split into Slices, Segments and Quadrants. These are illustrated on the Index Map opposite and explained further below.

**Slice**
Each slice represents a 1:10,000 plot area (2.7km x 2.7km) for your site and buffer. A large site and buffer may be made up of several slices (represented by a red outline), that are referenced by letters of the alphabet, starting from the bottom left corner of the slice "grid". This grid does not relate to National Grid lines but is designed to give best fit over the site and buffer.

**Segment**
A segment represents a 1:2,500 plot area. Segments that have plot files associated with them are shown in dark green, others in light blue. These are numbered from the bottom left hand corner within each slice.

**Quadrant**
A quadrant is a quarter of a segment. These are labelled as NW, NE, SW, SE and are referenced in the datasheet to be quickly located on plots. Therefore a feature that has a quadrant reference of A7NW will be in Slice A, Segment 7 and the NW Quadrant.

A selection of organisations who provide data within this report:

Ordnance Survey Licensed Partner
British Geological Survey NATURAL ENVIRONMENT RESEARCH COUNCIL
Environment Agency
NATURAL ENGLAND

Envirocheck reports are compiled from 136 different sources of data.

## Client Details
Ms K Riley, Brett Consulting Ltd, Caversham Bridge House, Waterman Place, Reading, Berkshire, RG1 8DN

## Order Details

| | |
|---|---|
| Order Number: | 61480021_1_1 |
| Customer Ref: | 32447 |
| National Grid Reference: | 505200, 103440 |
| Site Area (Ha): | 4.39 |
| Search Buffer (m): | 1000 |

## Site Details
Site at 505210, 103420

**Full Terms and Conditions can be found on the following link:**
http://www.landmarkinfo.co.uk/Terms/Show/515

Landmark Information Group
Tel: 0844 844 9952
Fax: 0844 844 9951
Web: www.envirocheck.co.uk



ARUN DISTRICT COUNCIL A/23/15/OUT