EYES ON DRAINAGE

Eyes On Drainage Services Ltd
Merrion House, Partridge Green
[redacted]

Section Inspection - 27/05/2021 - LDX

Item No.	Insp. No.	Date	Time	Client`s Job Ref	Weather	Pre Cleaned	PLR
79	1	27/05/21	12:08	Not Specified	No Rain Or Snow	Yes	LDX

Operator	Vehicle	Camera	Preset Length	Legal Status	Alternative ID
Luke	Not Specified	Not Specified	Not Specified	Private Drain	Not Specified

Town or Village:	Angmering	**Inspection Direction:**	Upstream	**Upstream Node:**	LD
Road:	Dappers Lane	**Inspected Length:**	14.10 m	**Upstream Pipe Depth:**	
Location:	Property or buildings	**Total Length:**	14.10 m	**Downstream Node:**	S26
Surface Type:		**Joint Length:**		**Downstream Pipe Depth:**	

Use:	Surface water	**Pipe Shape:**	Circular
Type of Pipe:	Gravity drain/sewer	**Dia/Height:**	100 mm
Flow Control:	No flow control	**Material:**	Polyvinyl chloride
Year Constructed:	Not Specified	**Lining Type:**	No Lining
Inspection Purpose:	Routine inspection	**Lining Material:**	No Lining

Comments:
Recommendations:

Scale: 1:122

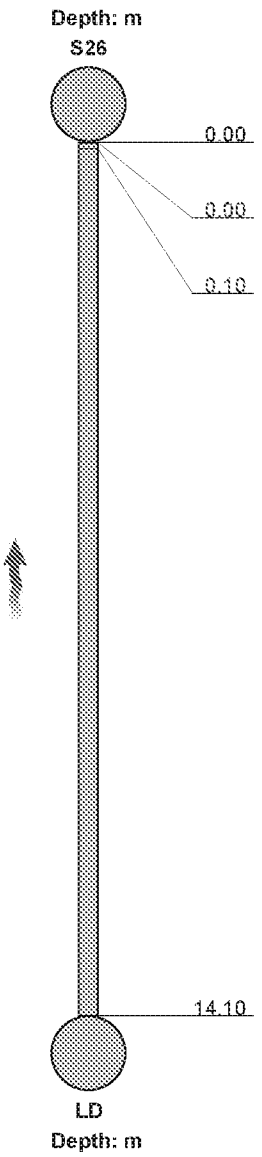

Position [m]	Code	Observation	Grade
0.00	MH	Start node, manhole, reference: S26	
0.00	WL	Water level, 0% of the vertical dimension	
0.10	LR	Line deviates right	
14.10	MHF	Finish node, manhole, reference: LD: Assumed end point	

Construction Features					Miscellaneous Features				
Structural Defects					Service & Operational Observations				
STR No. Def	STR Peak	STR Mean	STR Total	STR Grade	SER No. Def	SER Peak	SER Mean	SER Total	SER Grade
0	0.0	0.0	0.0	1.0	0	0.0	0.0	0.0	1.0

ARUN DISTRICT COUNCIL A/179/21/DOC

EYES ON DRAINAGE

Eyes On Drainage Services Ltd
Merrion House, Partridge Green
[redacted]

Section Pictures - 27/05/2021 - LDX

Item No.	Inspection Direction	PLR	Client`s Job Ref	Contractor`s Job Ref
79	Upstream	LDX		

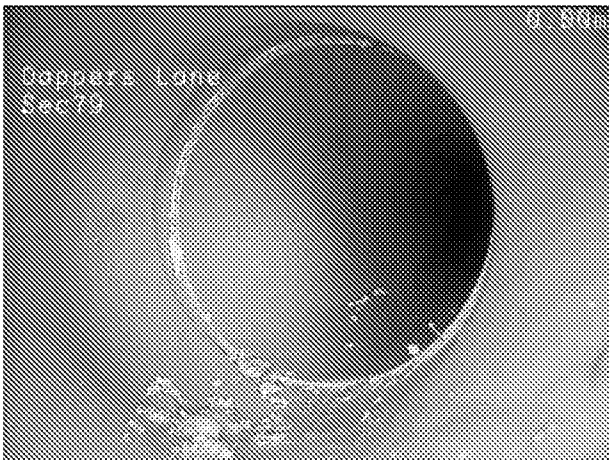

1, 00:00:00, 0.00 m
Start node, manhole, reference: S26



2, 00:01:03, 14.10 m
Finish node, manhole, reference: LD, Assumed end point

ARUN DISTRICT COUNCIL A/179/21/DOC

EYES ON DRAINAGE

Eyes On Drainage Services Ltd
Merrion House, Partridge Green
[redacted]

Section Inspection - 27/05/2021 - S26X

Item No.	Insp. No.	Date	Time	Client`s Job Ref	Weather	Pre Cleaned	PLR
80	1	27/05/21	12:10	Not Specified	No Rain Or Snow	Yes	S26X

Operator	Vehicle	Camera	Preset Length	Legal Status	Alternative ID
Luke	Not Specified	Not Specified	Not Specified	Private Drain	Not Specified

Town or Village:	Angmering	**Inspection Direction:**	Downstream	**Upstream Node:**	S26
Road:	Dappers Lane	**Inspected Length:**	7.10 m	**Upstream Pipe Depth:**	
Location:	Property or buildings	**Total Length:**	7.10 m	**Downstream Node:**	S27
Surface Type:		**Joint Length:**		**Downstream Pipe Depth:**	

Use:	Surface water	**Pipe Shape:**	Circular
Type of Pipe:	Gravity drain/sewer	**Dia/Height:**	100 mm
Flow Control:	No flow control	**Material:**	Polyvinyl chloride
Year Constructed:	Not Specified	**Lining Type:**	No Lining
Inspection Purpose:	Routine inspection	**Lining Material:**	No Lining

Comments:
Recommendations:

Scale: 1:62

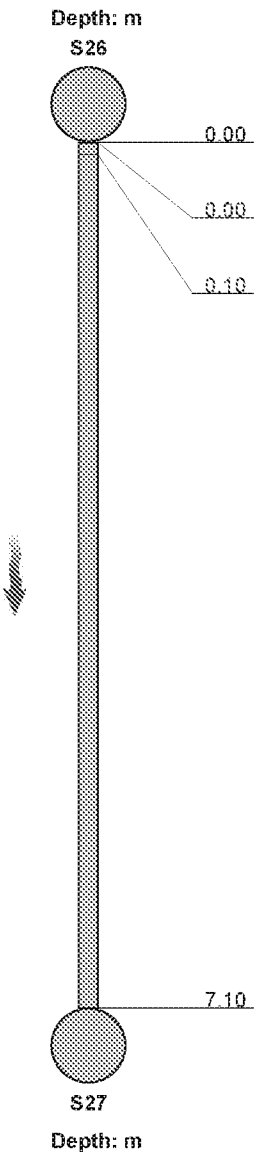

Position [m]	Code	Observation	Grade
0.00	MH	Start node, manhole, reference: S26	
0.00	WL	Water level, 0% of the vertical dimension	
0.10	LL	Line deviates left	
7.10	MHF	Finish node, manhole, reference: S27	

Construction Features					Miscellaneous Features				
Structural Defects					Service & Operational Observations				
STR No. Def	STR Peak	STR Mean	STR Total	STR Grade	SER No. Def	SER Peak	SER Mean	SER Total	SER Grade
0	0.0	0.0	0.0	1.0	0	0.0	0.0	0.0	1.0

ARUN DISTRICT COUNCIL A/179/21/DOC

Section Pictures - 27/05/2021 - S26X

Item No.	Inspection Direction	PLR	Client`s Job Ref	Contractor`s Job Ref
80	Downstream	S26X		



1, 00:00:01, 0.00 m
Water level, 0% of the vertical dimension



2, 00:00:34, 7.10 m
Finish node, manhole, reference: S27

EYES ON DRAINAGE

Eyes On Drainage Services Ltd
Merrion House, Partridge Green
[redacted]

Section Inspection - 27/05/2021 - S27X

Item No.	Insp. No.	Date	Time	Client`s Job Ref	Weather	Pre Cleaned	PLR
81	1	27/05/21	12:14	Not Specified	No Rain Or Snow	Yes	S27X

Operator	Vehicle	Camera	Preset Length	Legal Status	Alternative ID
Luke	Not Specified	Not Specified	Not Specified	Private Drain	Not Specified

Town or Village:	Angmering	**Inspection Direction:**	Downstream	**Upstream Node:**	S27
Road:	Dappers Lane	**Inspected Length:**	11.70 m	**Upstream Pipe Depth:**	
Location:	Property or buildings	**Total Length:**	11.70 m	**Downstream Node:**	S3
Surface Type:		**Joint Length:**		**Downstream Pipe Depth:**	

Use:	Surface water	**Pipe Shape:**	Circular
Type of Pipe:	Gravity drain/sewer	**Dia/Height:**	100 mm
Flow Control:	No flow control	**Material:**	Polyvinyl chloride
Year Constructed:	Not Specified	**Lining Type:**	No Lining
Inspection Purpose:	Routine inspection	**Lining Material:**	No Lining

Comments:
Recommendations:

Scale: 1:101

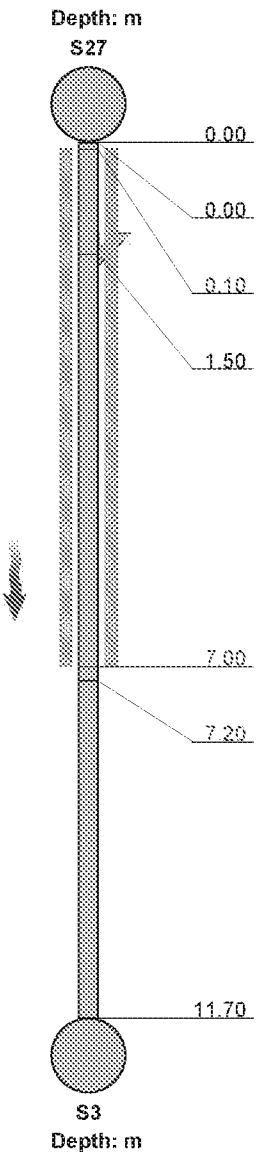

Position [m]		Code	Observation	Grade
0.00		MH	Start node, manhole, reference: S27	
0.00		MH	Start node, manhole, reference: S27	
0.10	S01	DER	Settled deposits, coarse, 15% cross-sectional area loss, start	
1.50		JN	Junction at 10 o'clock, 100mm dia	
7.00	F01	DER	Settled deposits, coarse, 15% cross-sectional area loss, finish	
7.20		LL	Line deviates left	
11.70		MHF	Finish node, manhole, reference: S3: Not accessible	

Construction Features					Miscellaneous Features				
Structural Defects					Service & Operational Observations				
STR No. Def	STR Peak	STR Mean	STR Total	STR Grade	SER No. Def	SER Peak	SER Mean	SER Total	SER Grade
0	0.0	0.0	0.0	1.0	0	0.0	0.0	0.0	1.0

ARUN DISTRICT COUNCIL A/179/21/DOC

EYES ON DRAINAGE

Eyes On Drainage Services Ltd
Merrion House, Partridge Green
[redacted]

Section Pictures - 27/05/2021 - S27X

Item No.	Inspection Direction	PLR	Client`s Job Ref	Contractor`s Job Ref
81	Downstream	S27X		

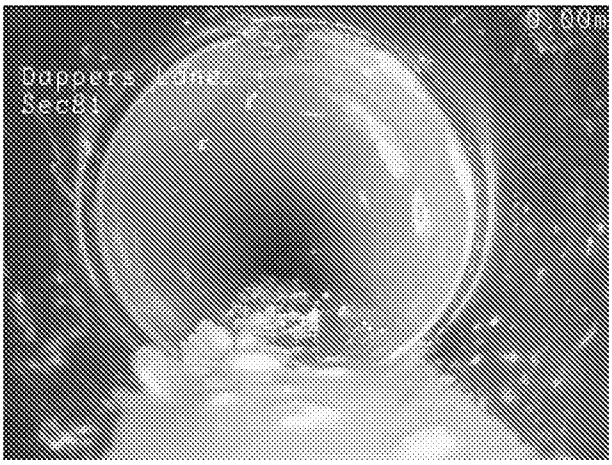

1, 00:01:10, 0.00 m
Start node, manhole, reference: S27

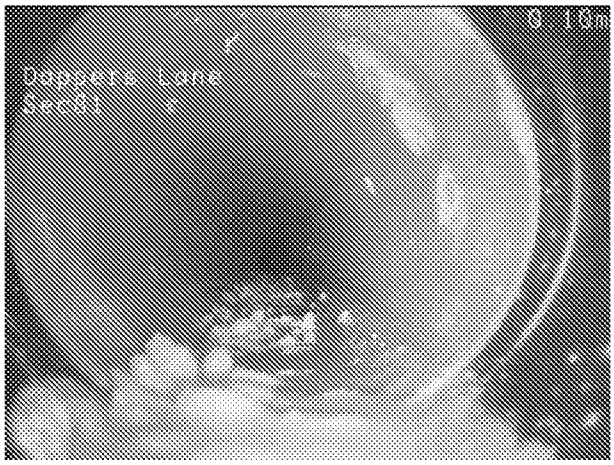

2, 00:01:05, 0.10 m
Settled deposits, coarse, 15% cross-sectional area loss, start

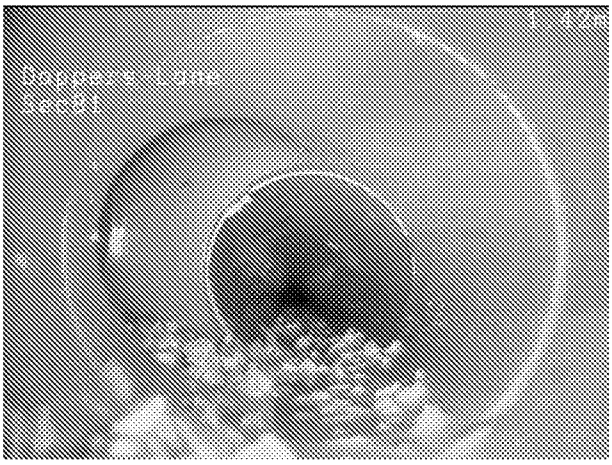

3, 00:00:49, 1.50 m
Junction at 10 o'clock, 100mm dia

4, 00:00:23, 7.20 m
Line deviates left

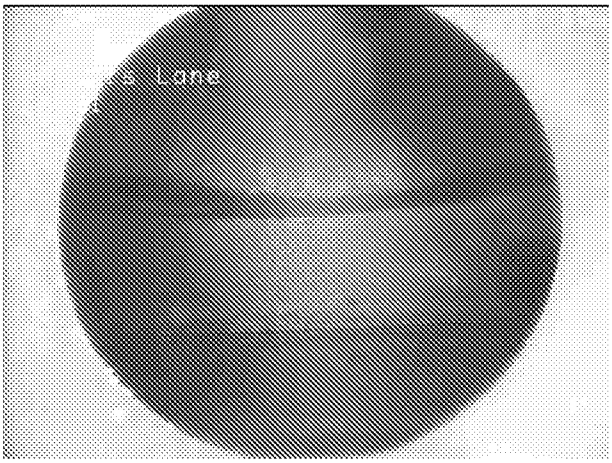

5, 00:00:00, 11.70 m
Finish node, manhole, reference: S3, Not accessible

ARUN DISTRICT COUNCIL A/179/21/DOC

EYES ON DRAINAGE

Eyes On Drainage Services Ltd
Merrion House, Partridge Green
[redacted]

Section Inspection - 27/05/2021 - RWPX

Item No.	Insp. No.	Date	Time	Client`s Job Ref	Weather	Pre Cleaned	PLR
82	1	27/05/21	13:00	Not Specified	No Rain Or Snow	Yes	RWPX

Operator	Vehicle	Camera	Preset Length	Legal Status	Alternative ID
Luke	Not Specified	Not Specified	Not Specified	Private Drain	Not Specified

Town or Village:	Angmering	**Inspection Direction:**	Upstream	**Upstream Node:**	RWP
Road:	Dappers Lane	**Inspected Length:**	2.50 m	**Upstream Pipe Depth:**	
Location:	Property or buildings	**Total Length:**	2.50 m	**Downstream Node:**	S25
Surface Type:		**Joint Length:**		**Downstream Pipe Depth:**	

Use:	Surface water	**Pipe Shape:**	Circular
Type of Pipe:	Gravity drain/sewer	**Dia/Height:**	100 mm
Flow Control:	No flow control	**Material:**	Polyvinyl chloride
Year Constructed:	Not Specified	**Lining Type:**	No Lining
Inspection Purpose:	Routine inspection	**Lining Material:**	No Lining

Comments:
Recommendations:

Scale: 1:50

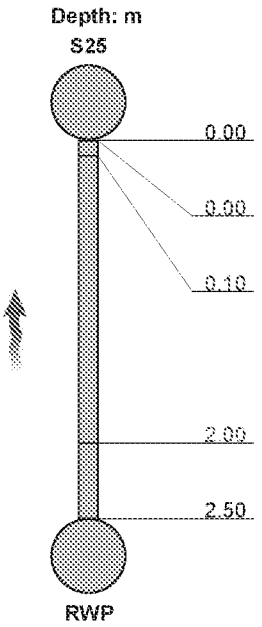

Position [m]	Code	Observation	Grade
0.00	MH	Start node, manhole, reference: S25	
0.00	WL	Water level, 0% of the vertical dimension	
0.10	LL	Line deviates left	
2.00	LU	Line deviates up	
2.50	MHF	Finish node, manhole, reference: RWP	

Depth: m

Construction Features					Miscellaneous Features				
Structural Defects					Service & Operational Observations				
STR No. Def	STR Peak	STR Mean	STR Total	STR Grade	SER No. Def	SER Peak	SER Mean	SER Total	SER Grade
0	0.0	0.0	0.0	1.0	0	0.0	0.0	0.0	1.0

ARUN DISTRICT COUNCIL A/179/21/DOC

EYES ON DRAINAGE

Eyes On Drainage Services Ltd
Merrion House, Partridge Green
[redacted]

Section Pictures - 27/05/2021 - RWPX

Item No.	Inspection Direction	PLR	Client`s Job Ref	Contractor`s Job Ref
82	Upstream	RWPX		



1, 00:00:00, 0.00 m
Water level, 0% of the vertical dimension

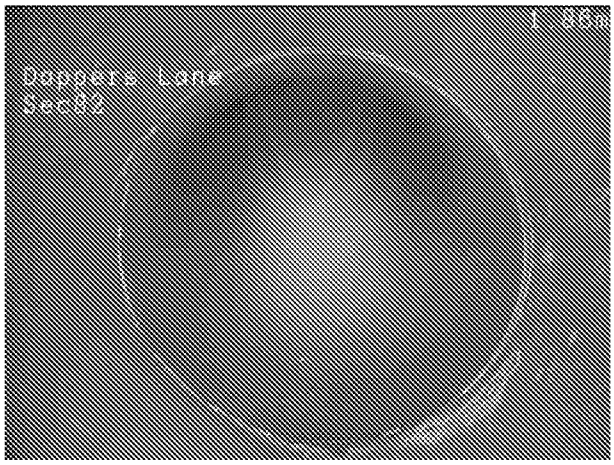

2, 00:00:19, 2.00 m
Line deviates up



3, 00:00:30, 2.50 m
Finish node, manhole, reference: RWP

ARUN DISTRICT COUNCIL A/179/21/DOC

EYES ON DRAINAGE

Eyes On Drainage Services Ltd
Merrion House, Partridge Green
[redacted]

Section Inspection - 27/05/2021 - RE11X

Item No.	Insp. No.	Date	Time	Client`s Job Ref	Weather	Pre Cleaned	PLR
83	1	27/05/21	13:02	Not Specified	No Rain Or Snow	Yes	RE11X

Operator	Vehicle	Camera	Preset Length	Legal Status	Alternative ID
Luke	Not Specified	Not Specified	Not Specified	Private Drain	Not Specified

Town or Village:	Angmering	**Inspection Direction:**	Upstream	**Upstream Node:**	RE11
Road:	Dappers Lane	**Inspected Length:**	12.20 m	**Upstream Pipe Depth:**	
Location:	Property or buildings	**Total Length:**	12.20 m	**Downstream Node:**	S25
Surface Type:		**Joint Length:**		**Downstream Pipe Depth:**	

Use:	Surface water	**Pipe Shape:**	Circular
Type of Pipe:	Gravity drain/sewer	**Dia/Height:**	100 mm
Flow Control:	No flow control	**Material:**	Polyvinyl chloride
Year Constructed:	Not Specified	**Lining Type:**	No Lining
Inspection Purpose:	Routine inspection	**Lining Material:**	No Lining

Comments:
Recommendations:

Scale: 1:106

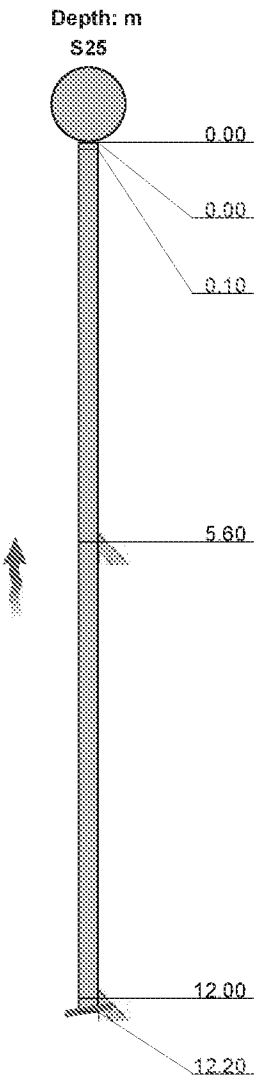

Position [m]	Code	Observation	Grade
0.00	MH	Start node, manhole, reference: S25	
0.00	WL	Water level, 0% of the vertical dimension	
0.10	LL	Line deviates left	
5.60	JN	Junction at 9 o'clock, 100mm dia	
12.00	JN	Junction at 9 o'clock, 100mm dia	
12.20	SA	Survey abandoned: Capped, rodding eye not installed	

Construction Features					Miscellaneous Features				
Structural Defects					Service & Operational Observations				
STR No. Def	STR Peak	STR Mean	STR Total	STR Grade	SER No. Def	SER Peak	SER Mean	SER Total	SER Grade
0	0.0	0.0	0.0	1.0	0	0.0	0.0	0.0	1.0

ARUN DISTRICT COUNCIL A/179/21/DOC

Section Pictures - 27/05/2021 - RE11X

Item No.	Inspection Direction	PLR	Client`s Job Ref	Contractor`s Job Ref
83	Upstream	RE11X		



1, 00:00:00, 0.00 m
Start node, manhole, reference: S25

2, 00:00:33, 5.60 m
Junction at 9 o'clock, 100mm dia

3, 00:00:54, 12.00 m
Junction at 9 o'clock, 100mm dia



4, 00:00:57, 12.20 m
Survey abandoned, Capped, rodding eye not installed

EYES ON DRAINAGE

Eyes On Drainage Services Ltd
Merrion House, Partridge Green
[redacted]

Section Inspection - 27/05/2021 - S25X

Item No.	Insp. No.	Date	Time	Client`s Job Ref	Weather	Pre Cleaned	PLR
84	1	27/05/21	13:04	Not Specified	No Rain Or Snow	Yes	S25X

Operator	Vehicle	Camera	Preset Length	Legal Status	Alternative ID
Luke	Not Specified	Not Specified	Not Specified	Private Drain	Not Specified

Town or Village:	Angmering	**Inspection Direction:**	Downstream	**Upstream Node:**	S25
Road:	Dappers Lane	**Inspected Length:**	10.10 m	**Upstream Pipe Depth:**	
Location:	Property or buildings	**Total Length:**	10.10 m	**Downstream Node:**	S27
Surface Type:		**Joint Length:**		**Downstream Pipe Depth:**	

Use:	Surface water	**Pipe Shape:**	Circular
Type of Pipe:	Gravity drain/sewer	**Dia/Height:**	100 mm
Flow Control:	No flow control	**Material:**	Polyvinyl chloride
Year Constructed:	Not Specified	**Lining Type:**	No Lining
Inspection Purpose:	Routine inspection	**Lining Material:**	No Lining

Comments:
Recommendations:

Scale: 1:88

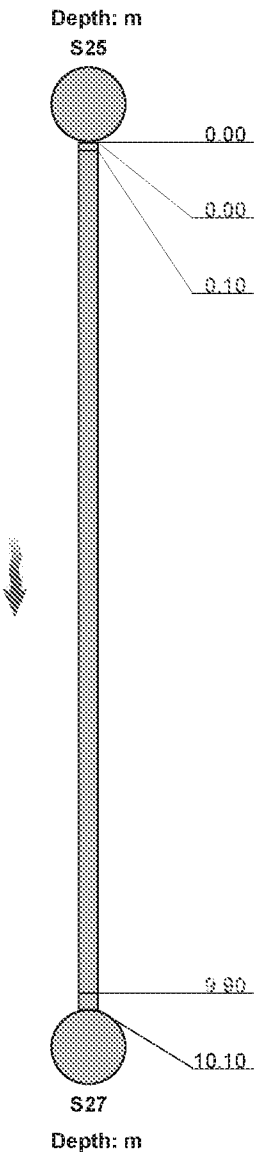

Position [m]	Code	Observation	Grade
0.00	MH	Start node, manhole, reference: S25	
0.00	WL	Water level, 0% of the vertical dimension	
0.10	LR	Line deviates right	
9.90	LR	Line deviates right	
10.10	MHF	Finish node, manhole, reference: S27	

Construction Features					Miscellaneous Features				
Structural Defects					Service & Operational Observations				
STR No. Def	STR Peak	STR Mean	STR Total	STR Grade	SER No. Def	SER Peak	SER Mean	SER Total	SER Grade
0	0.0	0.0	0.0	1.0	1	2.0	0.0	2.0	3.0

ARUN DISTRICT COUNCIL A/179/21/DOC

Section Pictures - 27/05/2021 - S25X

Item No.	Inspection Direction	PLR	Client`s Job Ref	Contractor`s Job Ref
84	Downstream	S25X		

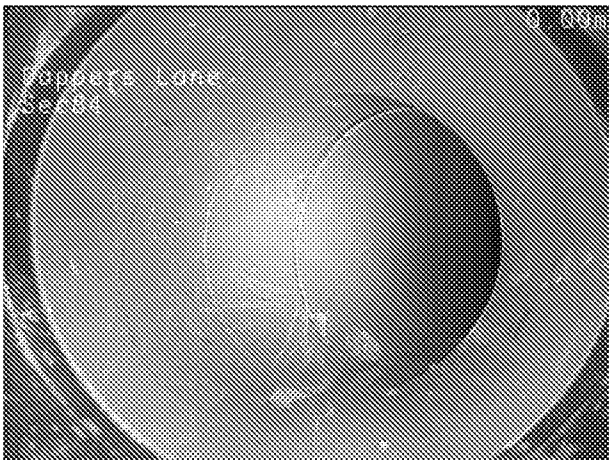

1, 00:00:08, 0.00 m
Water level, 0% of the vertical dimension

2, 00:00:43, 9.90 m
Line deviates right



3, 00:00:46, 10.10 m
Finish node, manhole, reference: S27

EYES ON DRAINAGE

Eyes On Drainage Services Ltd
Merrion House, Partridge Green
[redacted]

Section Inspection - 27/05/2021 - S3X

Item No.	Insp. No.	Date	Time	Client`s Job Ref	Weather	Pre Cleaned	PLR
85	1	27/05/21	14:01	Not Specified	No Rain Or Snow	Yes	S3X

Operator	Vehicle	Camera	Preset Length	Legal Status	Alternative ID
Luke	Not Specified	Not Specified	Not Specified	Private Drain	Not Specified

Town or Village:	Angmering	**Inspection Direction:**	Upstream	**Upstream Node:**	S3
Road:	Dappers Lane	**Inspected Length:**	20.50 m	**Upstream Pipe Depth:**	
Location:	Property or buildings	**Total Length:**	20.50 m	**Downstream Node:**	S4
Surface Type:		**Joint Length:**		**Downstream Pipe Depth:**	

Use:	Surface water	**Pipe Shape:**	Circular
Type of Pipe:	Gravity drain/sewer	**Dia/Height:**	150 mm
Flow Control:	No flow control	**Material:**	Polyvinyl chloride
Year Constructed:	Not Specified	**Lining Type:**	No Lining
Inspection Purpose:	Routine inspection	**Lining Material:**	No Lining

Comments:
Recommendations:

Scale: 1:177

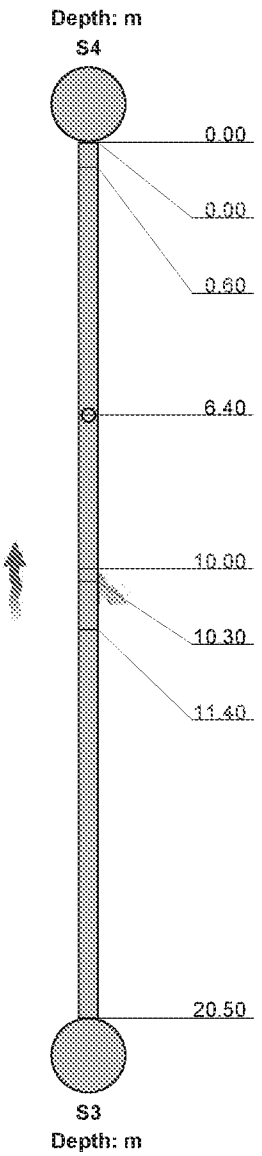

Position [m]	Code	Observation	Grade
0.00	MH	Start node, manhole, reference: S4	
0.00	WL	Water level, 0% of the vertical dimension	
0.60	WL	Water level, 5% of the vertical dimension	
6.40	JN	Junction at 12 o'clock, 100mm dia	
10.00	WL	Water level, 10% of the vertical dimension	
10.30	JN	Junction at 10 o'clock, 100mm dia	
11.40	WL	Water level, 5% of the vertical dimension	
20.50	MHF	Finish node, manhole, reference: S3	

Construction Features					Miscellaneous Features				
Structural Defects					Service & Operational Observations				
STR No. Def	STR Peak	STR Mean	STR Total	STR Grade	SER No. Def	SER Peak	SER Mean	SER Total	SER Grade
0	0.0	0.0	0.0	1.0	0	0.0	0.0	0.0	1.0

ARUN DISTRICT COUNCIL A/179/21/DOC

Section Pictures - 27/05/2021 - S3X

Item No.	Inspection Direction	PLR	Client`s Job Ref	Contractor`s Job Ref
85	Upstream	S3X		

1, 00:00:00, 0.00 m
Start node, manhole, reference: S4

2, 00:00:10, 0.60 m
Water level, 5% of the vertical dimension



3, 00:00:35, 6.40 m
Junction at 12 o'clock, 100mm dia



4, 00:00:55, 10.00 m
Water level, 10% of the vertical dimension

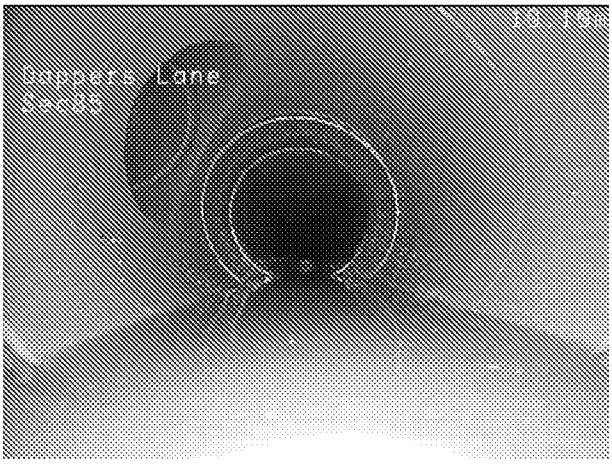

5, 00:00:59, 10.30 m
Junction at 10 o'clock, 100mm dia

6, 00:01:13, 11.40 m
Water level, 5% of the vertical dimension

ARUN DISTRICT COUNCIL A/179/21/DOC

Eyes On Drainage Services Ltd
Merrion House, Partridge Green
[redacted]

Section Pictures - 27/05/2021 - S3X

Item No.	Inspection Direction	PLR	Client`s Job Ref	Contractor`s Job Ref
85	Upstream	S3X		



7, 00:01:45, 20.50 m
Finish node, manhole, reference: S3

ARUN DISTRICT COUNCIL A/179/21/DOC

EYES ON DRAINAGE

Eyes On Drainage Services Ltd
Merrion House, Partridge Green
[redacted]

Section Inspection - 27/05/2021 - S30X

Item No.	Insp. No.	Date	Time	Client`s Job Ref	Weather	Pre Cleaned	PLR
86	1	27/05/21	14:29	Not Specified	No Rain Or Snow	Yes	S30X

Operator	Vehicle	Camera	Preset Length	Legal Status	Alternative ID
Luke	Not Specified	Not Specified	Not Specified	Private Drain	Not Specified

Town or Village:	Angmering	**Inspection Direction:**	Upstream	**Upstream Node:**	S30
Road:	Dappers Lane	**Inspected Length:**	16.50 m	**Upstream Pipe Depth:**	
Location:	Property or buildings	**Total Length:**	16.50 m	**Downstream Node:**	S29
Surface Type:		**Joint Length:**		**Downstream Pipe Depth:**	

Use:	Surface water	**Pipe Shape:**	Circular
Type of Pipe:	Gravity drain/sewer	**Dia/Height:**	100 mm
Flow Control:	No flow control	**Material:**	Polyvinyl chloride
Year Constructed:	Not Specified	**Lining Type:**	No Lining
Inspection Purpose:	Routine inspection	**Lining Material:**	No Lining

Comments:
Recommendations:

Scale: 1:143

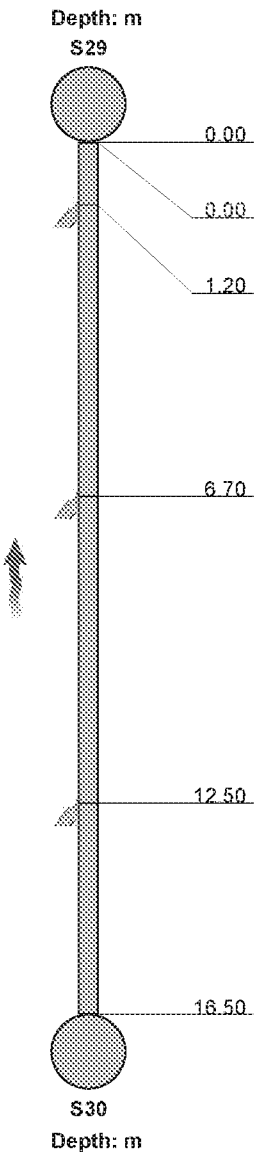

Position [m]	Code	Observation	Grade
0.00	MH	Start node, manhole, reference: S29	
0.00	WL	Water level, 0% of the vertical dimension	
1.20	JN	Junction at 3 o'clock, 100mm dia	
6.70	JN	Junction at 3 o'clock, 100mm dia	
12.50	JN	Junction at 3 o'clock, 100mm dia	
16.50	MHF	Finish node, manhole, reference: S30	

Construction Features					Miscellaneous Features				
Structural Defects					Service & Operational Observations				
STR No. Def	STR Peak	STR Mean	STR Total	STR Grade	SER No. Def	SER Peak	SER Mean	SER Total	SER Grade
0	0.0	0.0	0.0	1.0	0	0.0	0.0	0.0	1.0

ARUN DISTRICT COUNCIL A/179/21/DOC

Section Pictures - 27/05/2021 - S30X

Item No.	Inspection Direction	PLR	Client`s Job Ref	Contractor`s Job Ref
86	Upstream	S30X		

1, 00:00:00, 0.00 m
Start node, manhole, reference: S29

2, 00:00:13, 1.20 m
Junction at 3 o'clock, 100mm dia

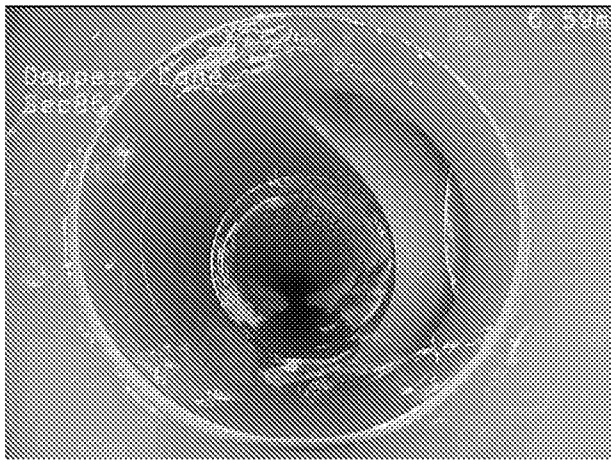

3, 00:00:35, 6.70 m
Junction at 3 o'clock, 100mm dia



4, 00:00:53, 12.50 m
Junction at 3 o'clock, 100mm dia

5, 00:01:07, 16.50 m
Finish node, manhole, reference: S30

ARUN DISTRICT COUNCIL A/179/21/DOC

EYES ON DRAINAGE

Eyes On Drainage Services Ltd
Merrion House, Partridge Green
[redacted]

Section Inspection - 27/05/2021 - LDX

Item No.	Insp. No.	Date	Time	Client`s Job Ref	Weather	Pre Cleaned	PLR
87	1	27/05/21	14:33	Not Specified	No Rain Or Snow	Yes	LDX

Operator	Vehicle	Camera	Preset Length	Legal Status	Alternative ID
Luke	Not Specified	Not Specified	Not Specified	Private Drain	Not Specified

Town or Village:	Angmering	**Inspection Direction:**	Upstream	**Upstream Node:**	LD
Road:	Dappers Lane	**Inspected Length:**	16.00 m	**Upstream Pipe Depth:**	
Location:	Property or buildings	**Total Length:**	16.00 m	**Downstream Node:**	S29
Surface Type:		**Joint Length:**		**Downstream Pipe Depth:**	

Use:	Surface water	**Pipe Shape:**	Circular
Type of Pipe:	Gravity drain/sewer	**Dia/Height:**	100 mm
Flow Control:	No flow control	**Material:**	Polyvinyl chloride
Year Constructed:	Not Specified	**Lining Type:**	No Lining
Inspection Purpose:	Routine inspection	**Lining Material:**	No Lining

Comments:
Recommendations:

Scale: 1:138

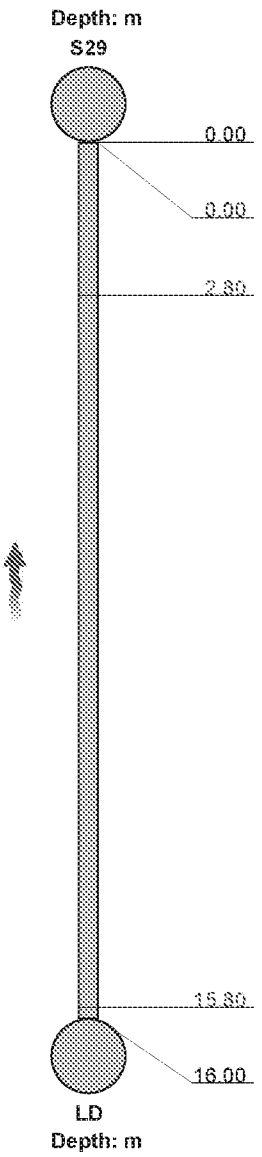

Position [m]	Code	Observation	Grade
0.00	MH	Start node, manhole, reference: S29	
0.00	WL	Water level, 0% of the vertical dimension	
2.80	LR	Line deviates right	
15.80	DER	Settled deposits, coarse, 100% cross-sectional area loss	5
16.00	MHF	Finish node, manhole, reference: LD: Assumed end point	

Construction Features					Miscellaneous Features				
Structural Defects					Service & Operational Observations				
STR No. Def	STR Peak	STR Mean	STR Total	STR Grade	SER No. Def	SER Peak	SER Mean	SER Total	SER Grade
0	0.0	0.0	0.0	1.0	1	10.0	0.6	10.0	5.0

ARUN DISTRICT COUNCIL A/179/21/DOC

Section Pictures - 27/05/2021 - LDX

Item No.	Inspection Direction	PLR	Client`s Job Ref	Contractor`s Job Ref
87	Upstream	LDX		

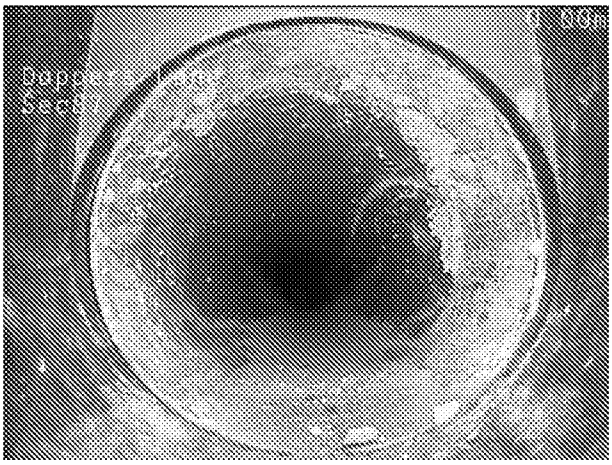

1, 00:00:00, 0.00 m
Start node, manhole, reference: S29



2, 00:00:22, 2.80 m
Line deviates right



3, 00:00:55, 15.80 m
Settled deposits, coarse, 100% cross-sectional area loss

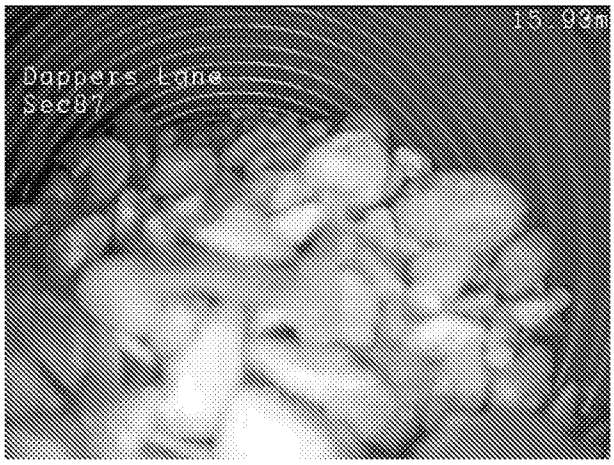

4, 00:00:59, 16.00 m
Finish node, manhole, reference: LD, Assumed end point

ARUN DISTRICT COUNCIL A/179/21/DOC

EYES ON DRAINAGE

Eyes On Drainage Services Ltd
Merrion House, Partridge Green
[redacted]

Section Inspection - 27/05/2021 - RWPX

Item No.	Insp. No.	Date	Time	Client`s Job Ref	Weather	Pre Cleaned	PLR
88	1	27/05/21	14:38	Not Specified	No Rain Or Snow	Yes	RWPX

Operator	Vehicle	Camera	Preset Length	Legal Status	Alternative ID
Luke	Not Specified	Not Specified	Not Specified	Private Drain	Not Specified

Town or Village:	Angmering	**Inspection Direction:**	Upstream	**Upstream Node:**	RWP
Road:	Dappers Lane	**Inspected Length:**	8.60 m	**Upstream Pipe Depth:**	
Location:	Property or buildings	**Total Length:**	8.60 m	**Downstream Node:**	S29
Surface Type:		**Joint Length:**		**Downstream Pipe Depth:**	

Use:	Surface water	**Pipe Shape:**	Circular
Type of Pipe:	Gravity drain/sewer	**Dia/Height:**	100 mm
Flow Control:	No flow control	**Material:**	Polyvinyl chloride
Year Constructed:	Not Specified	**Lining Type:**	No Lining
Inspection Purpose:	Routine inspection	**Lining Material:**	No Lining

Comments:
Recommendations:

Scale: 1:75

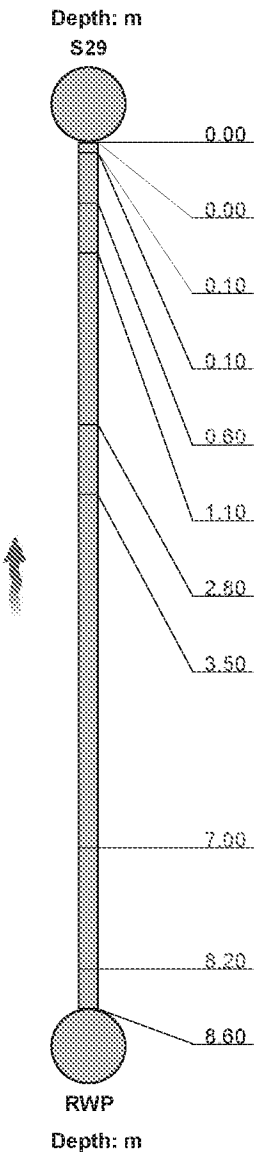

Position [m]	Code	Observation	Grade
0.00	MH	Start node, manhole, reference: S29	
0.00	WL	Water level, 0% of the vertical dimension	
0.10	LL	Line deviates left	
0.10	WL	Water level, 5% of the vertical dimension	
0.60	LL	Line deviates left	
1.10	WL	Water level, 10% of the vertical dimension	
2.80	WL	Water level, 5% of the vertical dimension	
3.50	WL	Water level, 0% of the vertical dimension	
7.00	LR	Line deviates right	
8.20	LU	Line deviates up	
8.60	MHF	Finish node, manhole, reference: RWP	

Construction Features					Miscellaneous Features				
Structural Defects					Service & Operational Observations				
STR No. Def	STR Peak	STR Mean	STR Total	STR Grade	SER No. Def	SER Peak	SER Mean	SER Total	SER Grade
0	0.0	0.0	0.0	1.0	0	0.0	0.0	0.0	1.0

ARUN DISTRICT COUNCIL A/179/21/DOC

EYES ON DRAINAGE

Eyes On Drainage Services Ltd
Merrion House, Partridge Green
[redacted]

Section Pictures - 27/05/2021 - RWPX

Item No.	Inspection Direction	PLR	Client`s Job Ref	Contractor`s Job Ref
88	Upstream	RWPX		

1, 00:00:00, 0.00 m
Start node, manhole, reference: S29

2, 00:00:13, 0.10 m
Water level, 5% of the vertical dimension



3, 00:00:18, 0.60 m
Line deviates left

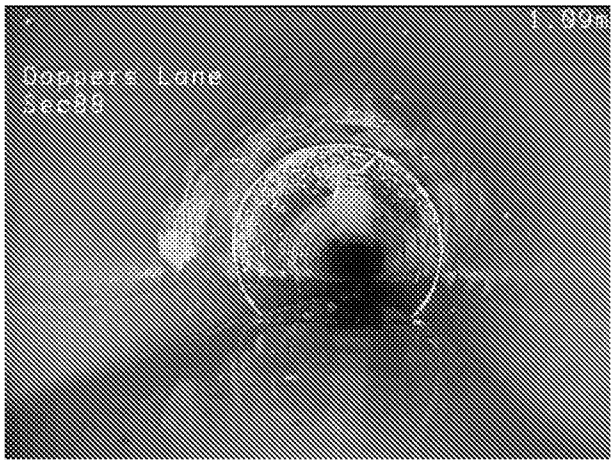

4, 00:00:23, 1.10 m
Water level, 10% of the vertical dimension

5, 00:00:35, 2.80 m
Water level, 5% of the vertical dimension

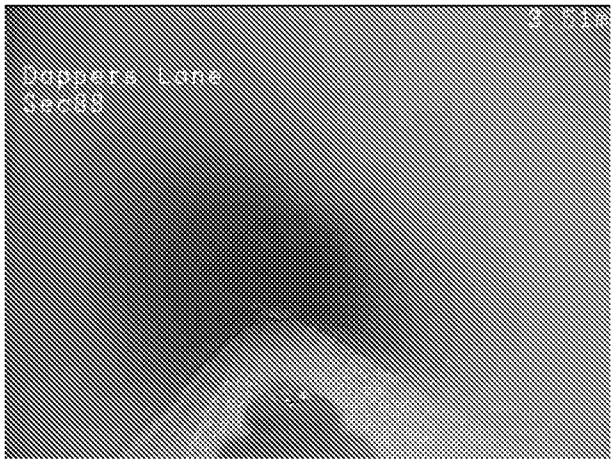

6, 00:00:38, 3.50 m
Water level, 0% of the vertical dimension

ARUN DISTRICT COUNCIL A/179/21/DOC

Section Pictures - 27/05/2021 - RWPX

Item No.	Inspection Direction	PLR	Client`s Job Ref	Contractor`s Job Ref
88	Upstream	RWPX		



7, 00:00:51, 7.00 m
Line deviates right

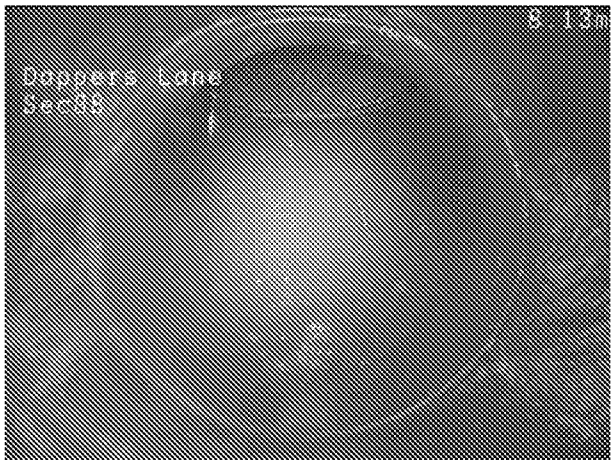

8, 00:00:55, 8.20 m
Line deviates up

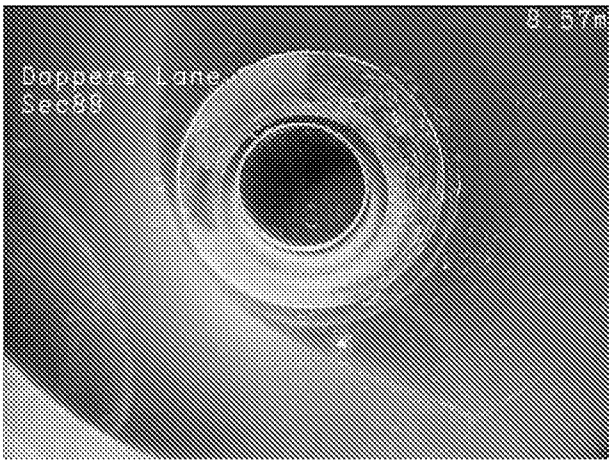

9, 00:01:09, 8.60 m
Finish node, manhole, reference: RWP

EYES ON DRAINAGE

Eyes On Drainage Services Ltd
Merrion House, Partridge Green
[redacted]

Section Inspection - 27/05/2021 - S29X

Item No.	Insp. No.	Date	Time	Client`s Job Ref	Weather	Pre Cleaned	PLR
89	1	27/05/21	14:44	Not Specified	No Rain Or Snow	Yes	S29X

Operator	Vehicle	Camera	Preset Length	Legal Status	Alternative ID
Luke	Not Specified	Not Specified	Not Specified	Private Drain	Not Specified

Town or Village:	Angmering	**Inspection Direction:**	Downstream	**Upstream Node:**	S29
Road:	Dappers Lane	**Inspected Length:**	12.60 m	**Upstream Pipe Depth:**	
Location:	Property or buildings	**Total Length:**	12.60 m	**Downstream Node:**	S31
Surface Type:		**Joint Length:**		**Downstream Pipe Depth:**	

Use:	Surface water	**Pipe Shape:**	Circular
Type of Pipe:	Gravity drain/sewer	**Dia/Height:**	100 mm
Flow Control:	No flow control	**Material:**	Polyvinyl chloride
Year Constructed:	Not Specified	**Lining Type:**	No Lining
Inspection Purpose:	Routine inspection	**Lining Material:**	No Lining

Comments:
Recommendations:

Scale: 1:109

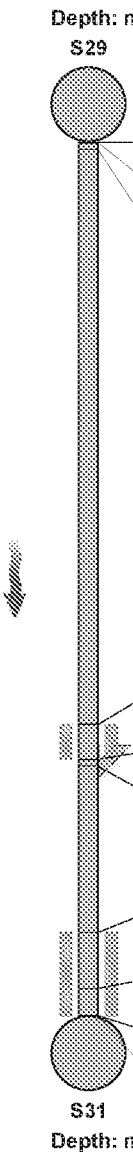

Position [m]		Code	Observation	Grade
0.00		MH	Start node, manhole, reference: S29	
0.00		WL	Water level, 0% of the vertical dimension	
0.10		LL	Line deviates left	
8.40	S01	DER	Settled deposits, coarse, 10% cross-sectional area loss, start	
8.90	F01	DER	Settled deposits, coarse, 10% cross-sectional area loss, finish	3
9.00		JN	Junction at 10 o'clock, 100mm dia	
11.40	S02	DES	Settled deposits, fine, 10% cross-sectional area loss, start	
12.20		LR	Line deviates right	
12.60	F02	DES	Settled deposits, fine, 10% cross-sectional area loss, finish	3
12.60		MHF	Finish node, manhole, reference: S31	

Construction Features					Miscellaneous Features				
Structural Defects					Service & Operational Observations				
STR No. Def	STR Peak	STR Mean	STR Total	STR Grade	SER No. Def	SER Peak	SER Mean	SER Total	SER Grade
0	0.0	0.0	0.0	1.0	2	2.0	0.5	6.0	3.0

ARUN DISTRICT COUNCIL A/179/21/DOC

Section Pictures - 27/05/2021 - S29X

Item No.	Inspection Direction	PLR	Client`s Job Ref	Contractor`s Job Ref
89	Downstream	S29X		

1, 00:00:00, 0.00 m
Start node, manhole, reference: S29

2, 00:00:33, 8.40 m
Settled deposits, coarse, 10% cross-sectional area loss, start

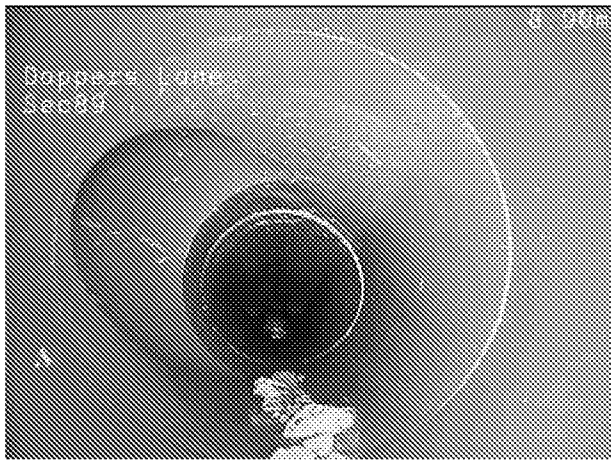

3, 00:00:36, 9.00 m
Junction at 10 o'clock, 100mm dia

4, 00:00:50, 11.40 m
Settled deposits, fine, 10% cross-sectional area loss, start

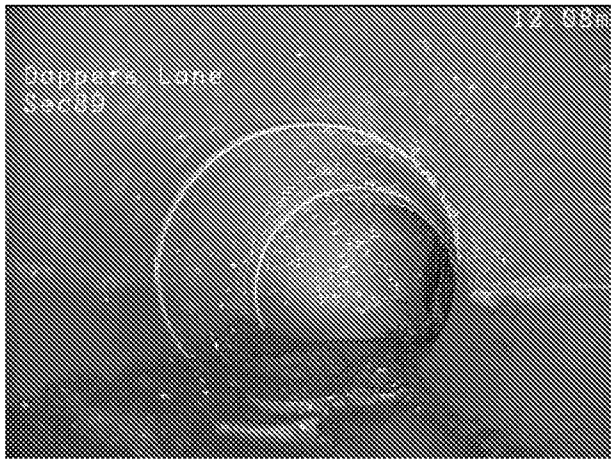

5, 00:00:57, 12.20 m
Line deviates right



6, 00:01:05, 12.60 m
Finish node, manhole, reference: S31

ARUN DISTRICT COUNCIL A/179/21/DOC

EYES ON DRAINAGE

Eyes On Drainage Services Ltd
Merrion House, Partridge Green
[redacted]

Section Inspection - 27/05/2021 - RWPX

Item No.	Insp. No.	Date	Time	Client`s Job Ref	Weather	Pre Cleaned	PLR
90	1	27/05/21	15:00	Not Specified	No Rain Or Snow	Yes	RWPX

Operator	Vehicle	Camera	Preset Length	Legal Status	Alternative ID
Luke	Not Specified	Not Specified	Not Specified	Private Drain	Not Specified

Town or Village:	Angmering	**Inspection Direction:**	Upstream	**Upstream Node:**	RWP
Road:	Dappers Lane	**Inspected Length:**	2.60 m	**Upstream Pipe Depth:**	
Location:	Property or buildings	**Total Length:**	2.60 m	**Downstream Node:**	S30
Surface Type:		**Joint Length:**		**Downstream Pipe Depth:**	

Use:	Surface water	**Pipe Shape:**	Circular
Type of Pipe:	Gravity drain/sewer	**Dia/Height:**	100 mm
Flow Control:	No flow control	**Material:**	Polyvinyl chloride
Year Constructed:	Not Specified	**Lining Type:**	No Lining
Inspection Purpose:	Routine inspection	**Lining Material:**	No Lining

Comments:
Recommendations:

Scale: 1:50

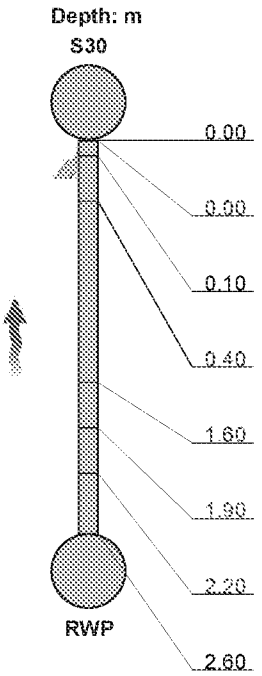

Position [m]	Code	Observation	Grade
0.00	MH	Start node, manhole, reference: S30	
0.00	WL	Water level, 0% of the vertical dimension	
0.10	JN	Junction at 3 o'clock, 100mm dia	
0.40	WL	Water level, 5% of the vertical dimension	
1.60	WL	Water level, 10% of the vertical dimension	
1.90	LR	Line deviates right	
2.20	LU	Line deviates up	
2.60	MHF	Finish node, manhole, reference: RWP	

Depth: m

Construction Features					Miscellaneous Features				
Structural Defects					Service & Operational Observations				
STR No. Def	STR Peak	STR Mean	STR Total	STR Grade	SER No. Def	SER Peak	SER Mean	SER Total	SER Grade
0	0.0	0.0	0.0	1.0	0	0.0	0.0	0.0	1.0

ARUN DISTRICT COUNCIL A/179/21/DOC

Section Pictures - 27/05/2021 - RWPX

Item No.	Inspection Direction	PLR	Client`s Job Ref	Contractor`s Job Ref
90	Upstream	RWPX		

1, 00:00:11, 0.00 m
Water level, 0% of the vertical dimension

2, 00:00:11, 0.10 m
Junction at 3 o'clock, 100mm dia

3, 00:00:21, 0.40 m
Water level, 5% of the vertical dimension

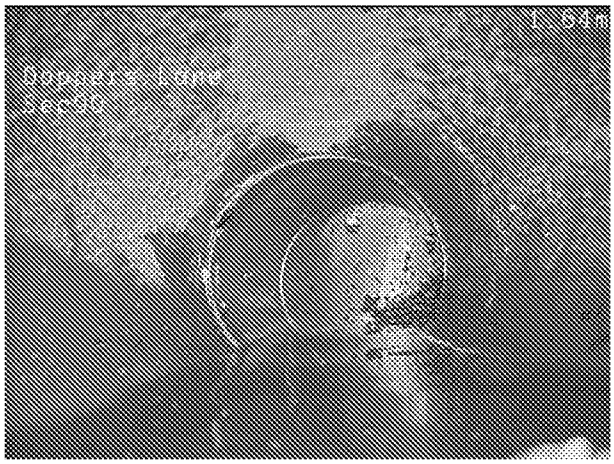

4, 00:00:32, 1.60 m
Water level, 10% of the vertical dimension

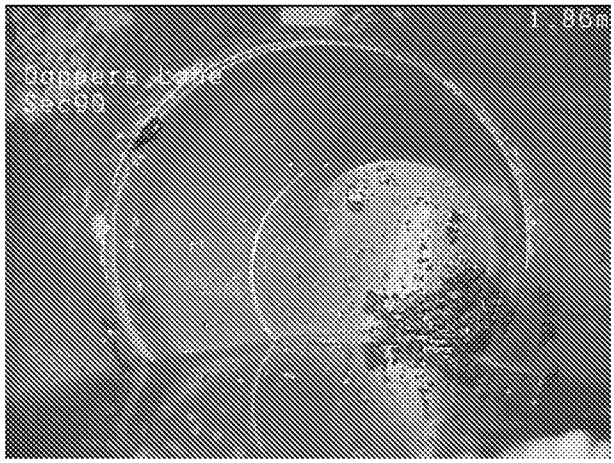

5, 00:00:35, 1.90 m
Line deviates right

6, 00:01:15, 2.20 m
Line deviates up

ARUN DISTRICT COUNCIL A/179/21/DOC

Section Pictures - 27/05/2021 - RWPX

Item No.	Inspection Direction	PLR	Client`s Job Ref	Contractor`s Job Ref
90	Upstream	RWPX		



7, 00:01:03, 2.60 m
Finish node, manhole, reference: RWP

EYES ON DRAINAGE

Eyes On Drainage Services Ltd
Merrion House, Partridge Green
[redacted]

Section Inspection - 27/05/2021 - ACOX

Item No.	Insp. No.	Date	Time	Client`s Job Ref	Weather	Pre Cleaned	PLR
91	1	27/05/21	15:17	Not Specified	No Rain Or Snow	Yes	ACOX

Operator	Vehicle	Camera	Preset Length	Legal Status	Alternative ID
Luke	Not Specified	Not Specified	Not Specified	Private Drain	Not Specified

Town or Village:	Angmering	**Inspection Direction:**	Upstream	**Upstream Node:**	ACO
Road:	Dappers Lane	**Inspected Length:**	3.10 m	**Upstream Pipe Depth:**	
Location:	Property or buildings	**Total Length:**	3.10 m	**Downstream Node:**	S31
Surface Type:	Block Paved	**Joint Length:**		**Downstream Pipe Depth:**	

Use:	Surface water	**Pipe Shape:**	Circular
Type of Pipe:	Gravity drain/sewer	**Dia/Height:**	100 mm
Flow Control:	No flow control	**Material:**	Polyvinyl chloride
Year Constructed:	Not Specified	**Lining Type:**	No Lining
Inspection Purpose:	Routine inspection	**Lining Material:**	No Lining

Comments:
Recommendations:

Scale: 1:50

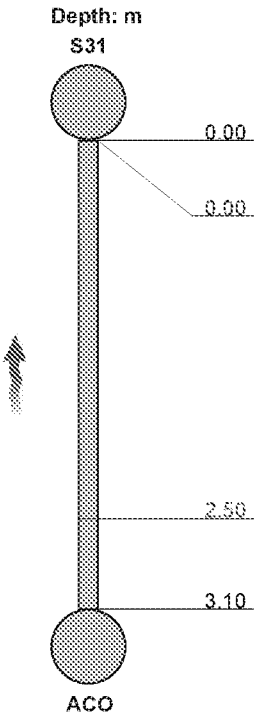

Position [m]	Code	Observation	Grade
0.00	MH	Start node, manhole, reference: S31	
0.00	WL	Water level, 0% of the vertical dimension	
2.50	LU	Line deviates up	
3.10	MHF	Finish node, manhole, reference: ACO	

Depth: m

Construction Features					Miscellaneous Features				
Structural Defects					Service & Operational Observations				
STR No. Def	STR Peak	STR Mean	STR Total	STR Grade	SER No. Def	SER Peak	SER Mean	SER Total	SER Grade
0	0.0	0.0	0.0	1.0	0	0.0	0.0	0.0	1.0

ARUN DISTRICT COUNCIL A/179/21/DOC

Section Pictures - 27/05/2021 - ACOX

Item No.	Inspection Direction	PLR	Client`s Job Ref	Contractor`s Job Ref
91	Upstream	ACOX		

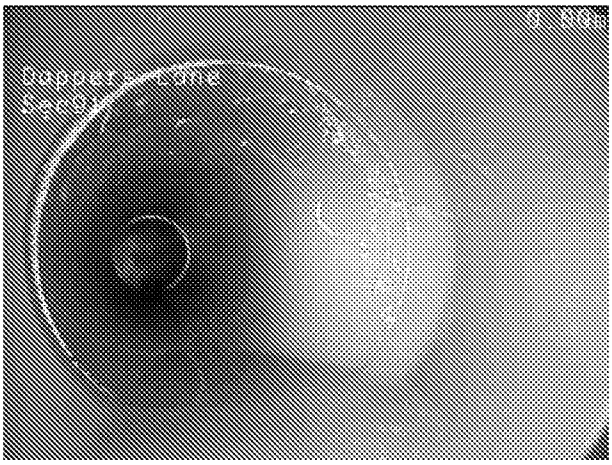

1, 00:00:05, 0.00 m
Water level, 0% of the vertical dimension

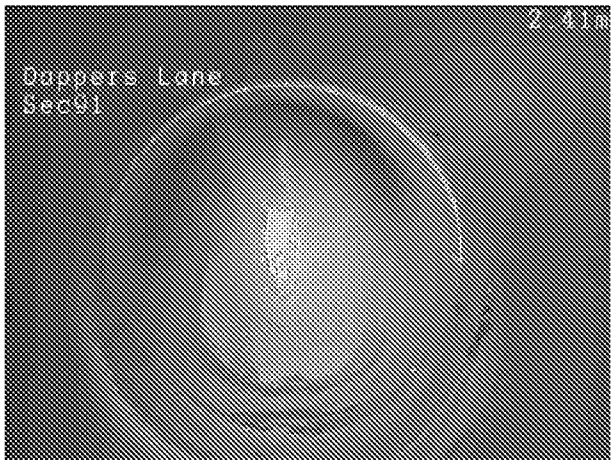

2, 00:00:26, 2.50 m
Line deviates up

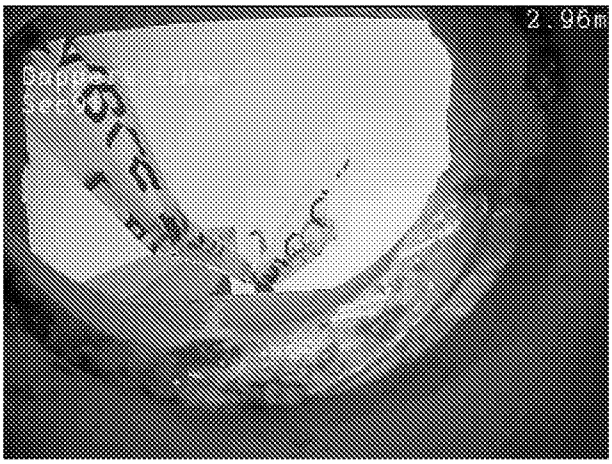

3, 00:00:33, 3.10 m
Finish node, manhole, reference: ACO

EYES ON DRAINAGE

Eyes On Drainage Services Ltd
Merrion House, Partridge Green
[redacted]

Section Inspection - 27/05/2021 - S31X

Item No.	Insp. No.	Date	Time	Client`s Job Ref	Weather	Pre Cleaned	PLR
92	1	27/05/21	15:21	Not Specified	No Rain Or Snow	Yes	S31X

Operator	Vehicle	Camera	Preset Length	Legal Status	Alternative ID
Luke	Not Specified	Not Specified	Not Specified	Private Drain	Not Specified

Town or Village:	Angmering	**Inspection Direction:**	Downstream	**Upstream Node:**	S31
Road:	Dappers Lane	**Inspected Length:**	7.40 m	**Upstream Pipe Depth:**	
Location:	Property or buildings	**Total Length:**	7.40 m	**Downstream Node:**	S3
Surface Type:		**Joint Length:**		**Downstream Pipe Depth:**	

Use:	Surface water	**Pipe Shape:**	Circular
Type of Pipe:	Gravity drain/sewer	**Dia/Height:**	100 mm
Flow Control:	No flow control	**Material:**	Polyvinyl chloride
Year Constructed:	Not Specified	**Lining Type:**	No Lining
Inspection Purpose:	Routine inspection	**Lining Material:**	No Lining

Comments:
Recommendations:

Scale: 1:64

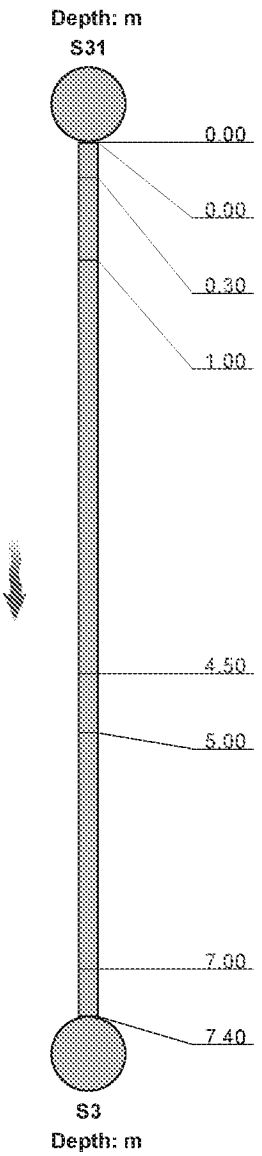

Position [m]	Code	Observation	Grade
0.00	MH	Start node, manhole, reference: S31	
0.00	WL	Water level, 10% of the vertical dimension	
0.30	WL	Water level, 30% of the vertical dimension	
1.00	CUW	Loss of vision, camera under water	
4.50	WL	Water level, 30% of the vertical dimension	
5.00	WL	Water level, 10% of the vertical dimension	
7.00	WL	Water level, 0% of the vertical dimension	
7.40	MHF	Finish node, manhole, reference: S3: Not accessible	

Construction Features					Miscellaneous Features				
Structural Defects					Service & Operational Observations				
STR No. Def	STR Peak	STR Mean	STR Total	STR Grade	SER No. Def	SER Peak	SER Mean	SER Total	SER Grade
0	0.0	0.0	0.0	1.0	0	0.0	0.0	0.0	1.0

ARUN DISTRICT COUNCIL A/179/21/DOC

Section Pictures - 27/05/2021 - S31X

Item No.	Inspection Direction	PLR	Client`s Job Ref	Contractor`s Job Ref
92	Downstream	S31X		

1, 00:00:00, 0.00 m
Start node, manhole, reference: S31

2, 00:00:09, 0.30 m
Water level, 30% of the vertical dimension

3, 00:00:11, 1.00 m
Loss of vision, camera under water

4, 00:00:27, 4.50 m
Water level, 30% of the vertical dimension



5, 00:00:46, 5.00 m
Water level, 10% of the vertical dimension

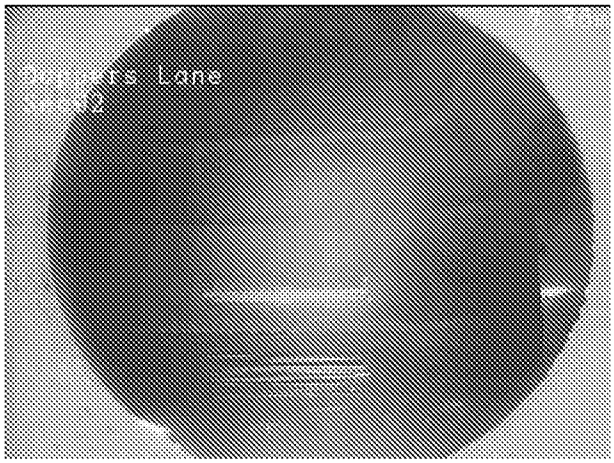

6, 00:01:03, 7.40 m
Finish node, manhole, reference: S3, Not accessible

EYES ON DRAINAGE

Eyes On Drainage Services Ltd
Merrion House, Partridge Green
[redacted]

Section Inspection - 27/05/2021 - S14X

Item No.	Insp. No.	Date	Time	Client`s Job Ref	Weather	Pre Cleaned	PLR
93	1	27/05/21	15:24	Not Specified	No Rain Or Snow	Yes	S14X

Operator	Vehicle	Camera	Preset Length	Legal Status	Alternative ID
Luke	Not Specified	Not Specified	Not Specified	Private Drain	Not Specified

Town or Village:	Angmering	**Inspection Direction:**	Upstream	**Upstream Node:**	S14
Road:	Dappers Lane	**Inspected Length:**	18.00 m	**Upstream Pipe Depth:**	
Location:	Property or buildings	**Total Length:**	18.00 m	**Downstream Node:**	S31
Surface Type:		**Joint Length:**		**Downstream Pipe Depth:**	

Use:	Surface water	**Pipe Shape:**	Circular
Type of Pipe:	Gravity drain/sewer	**Dia/Height:**	100 mm
Flow Control:	No flow control	**Material:**	Polyvinyl chloride
Year Constructed:	Not Specified	**Lining Type:**	No Lining
Inspection Purpose:	Routine inspection	**Lining Material:**	No Lining

Comments:
Recommendations:

Scale: 1:156

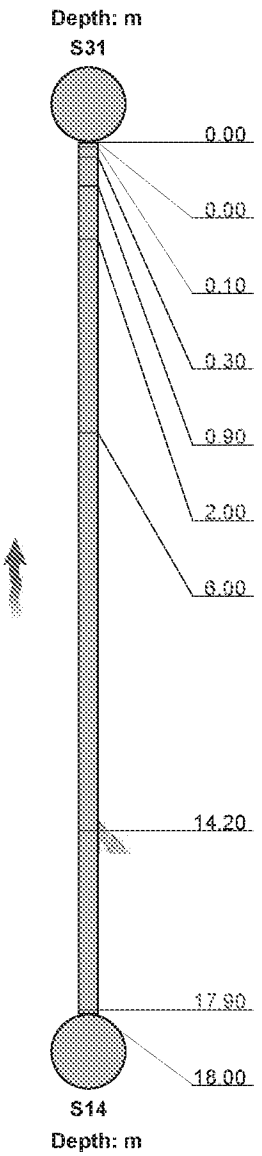

Position [m]	Code	Observation	Grade
0.00	MH	Start node, manhole, reference: S31	
0.00	WL	Water level, 0% of the vertical dimension	
0.10	WL	Water level, 5% of the vertical dimension	
0.30	WL	Water level, 10% of the vertical dimension	
0.90	WL	Water level, 15% of the vertical dimension	
2.00	WL	Water level, 10% of the vertical dimension	
6.00	WL	Water level, 5% of the vertical dimension	
14.20	JN	Junction at 9 o'clock, 100mm dia	
17.90	LL	Line deviates left	
18.00	MHF	Finish node, manhole, reference: S14	

Construction Features					Miscellaneous Features				
Structural Defects					Service & Operational Observations				
STR No. Def	STR Peak	STR Mean	STR Total	STR Grade	SER No. Def	SER Peak	SER Mean	SER Total	SER Grade
0	0.0	0.0	0.0	1.0	0	0.0	0.0	0.0	1.0

ARUN DISTRICT COUNCIL A/179/21/DOC

Section Pictures - 27/05/2021 - S14X

Item No.	Inspection Direction	PLR	Client`s Job Ref	Contractor`s Job Ref
93	Upstream	S14X		

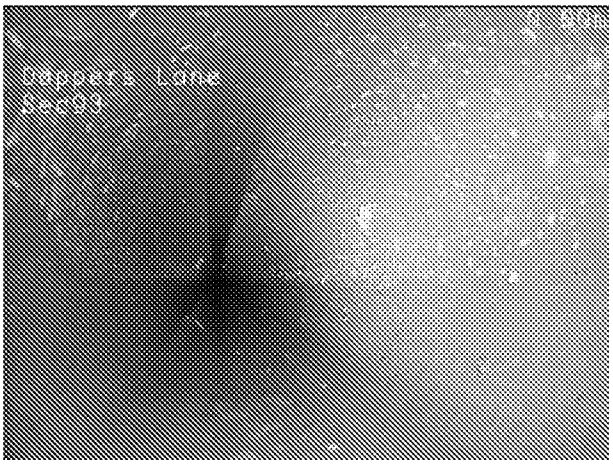

1, 00:00:00, 0.00 m
Start node, manhole, reference: S31

2, 00:00:07, 0.10 m
Water level, 5% of the vertical dimension

3, 00:00:14, 0.30 m
Water level, 10% of the vertical dimension

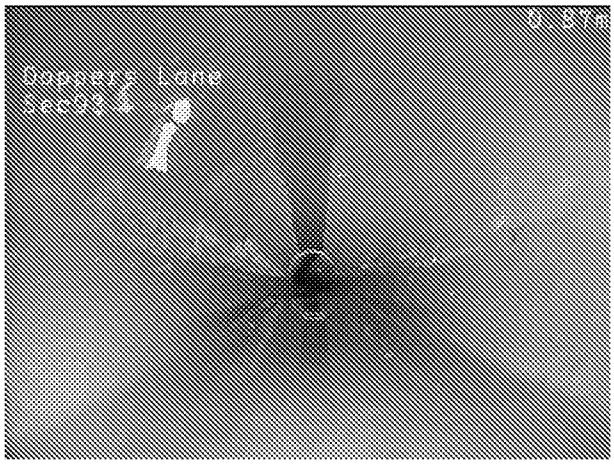

4, 00:00:20, 0.90 m
Water level, 15% of the vertical dimension

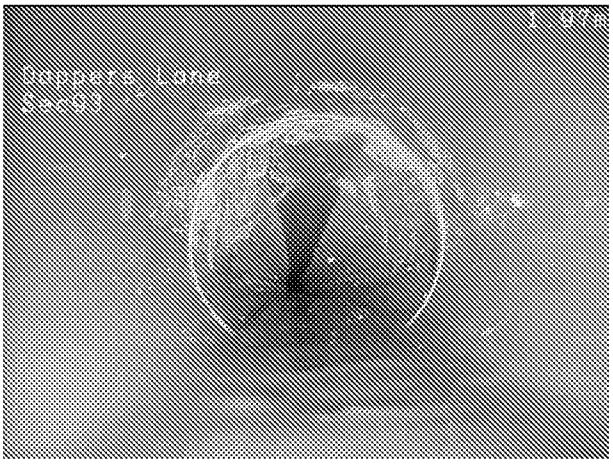

5, 00:00:28, 2.00 m
Water level, 10% of the vertical dimension

6, 00:00:44, 6.00 m
Water level, 5% of the vertical dimension

Eyes On Drainage Services Ltd
Merrion House, Partridge Green
[redacted]

Section Pictures - 27/05/2021 - S14X

Item No.	Inspection Direction	PLR	Client`s Job Ref	Contractor`s Job Ref
93	Upstream	S14X		

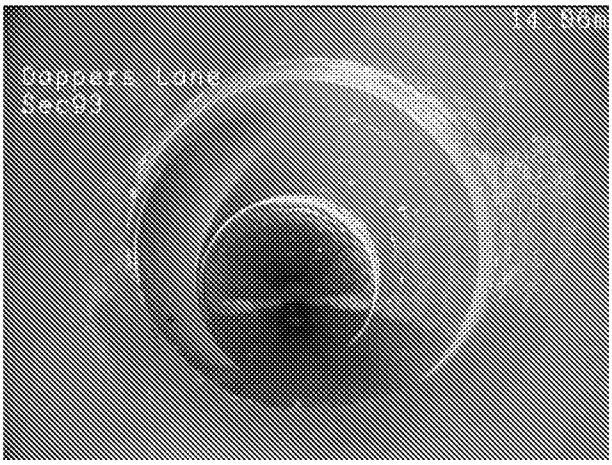

7, 00:01:01, 14.20 m
Junction at 9 o'clock, 100mm dia

8, 00:01:16, 17.90 m
Line deviates left

9, 00:01:22, 18.00 m
Finish node, manhole, reference: S14

ARUN DISTRICT COUNCIL A/179/21/DOC

EYES ON DRAINAGE

Eyes On Drainage Services Ltd
Merrion House, Partridge Green
[redacted]

Section Inspection - 28/05/2021 - RWPX

Item No.	Insp. No.	Date	Time	Client`s Job Ref	Weather	Pre Cleaned	PLR
94	1	28/05/21	8:47	Not Specified	No Rain Or Snow	Yes	RWPX

Operator	Vehicle	Camera	Preset Length	Legal Status	Alternative ID
Luke	Not Specified	Not Specified	Not Specified	Private Drain	Not Specified

Town or Village:	Angmering	**Inspection Direction:**	Upstream	**Upstream Node:**	RWP
Road:	Dappers Lane	**Inspected Length:**	4.50 m	**Upstream Pipe Depth:**	
Location:	Property or buildings	**Total Length:**	4.50 m	**Downstream Node:**	S14
Surface Type:		**Joint Length:**		**Downstream Pipe Depth:**	

Use:	Surface water	**Pipe Shape:**	Circular
Type of Pipe:	Gravity drain/sewer	**Dia/Height:**	100 mm
Flow Control:	No flow control	**Material:**	Polyvinyl chloride
Year Constructed:	Not Specified	**Lining Type:**	No Lining
Inspection Purpose:	Routine inspection	**Lining Material:**	No Lining

Comments:
Recommendations:

Scale: 1:50

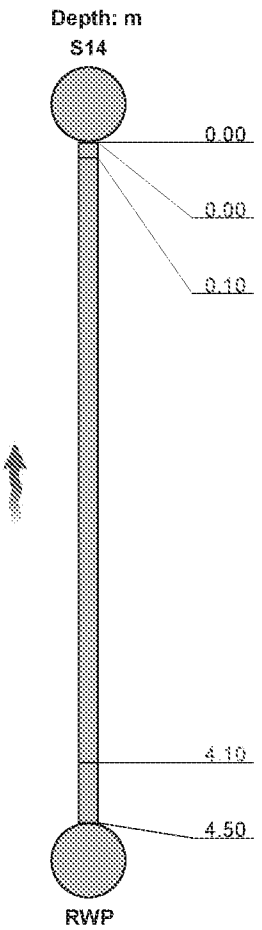

Position [m]	Code	Observation	Grade
0.00	MH	Start node, manhole, reference: S14	
0.00	WL	Water level, 0% of the vertical dimension	
0.10	LL	Line deviates left	
4.10	LU	Line deviates up	
4.50	MHF	Finish node, manhole, reference: RWP	

Construction Features					Miscellaneous Features				
Structural Defects					Service & Operational Observations				
STR No. Def	STR Peak	STR Mean	STR Total	STR Grade	SER No. Def	SER Peak	SER Mean	SER Total	SER Grade
0	0.0	0.0	0.0	1.0	0	0.0	0.0	0.0	1.0

ARUN DISTRICT COUNCIL A/179/21/DOC

Section Pictures - 28/05/2021 - RWPX

Item No.	Inspection Direction	PLR	Client`s Job Ref	Contractor`s Job Ref
94	Upstream	RWPX		



1, 00:00:09, 0.00 m
Water level, 0% of the vertical dimension

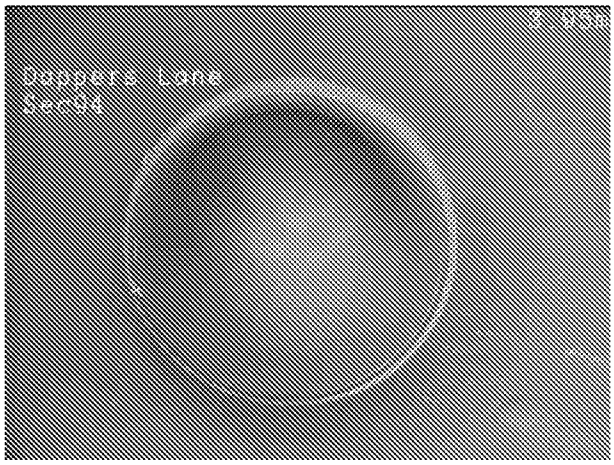

2, 00:00:32, 4.10 m
Line deviates up

3, 00:00:37, 4.50 m
Finish node, manhole, reference: RWP

EYES ON DRAINAGE

Eyes On Drainage Services Ltd
Merrion House, Partridge Green
[redacted]

Section Inspection - 28/05/2021 - RWP2X

Item No.	Insp. No.	Date	Time	Client`s Job Ref	Weather	Pre Cleaned	PLR
95	1	28/05/21	8:49	Not Specified	No Rain Or Snow	Yes	RWP2X

Operator	Vehicle	Camera	Preset Length	Legal Status	Alternative ID
Luke	Not Specified	Not Specified	Not Specified	Private Drain	Not Specified

Town or Village:	Angmering	**Inspection Direction:**	Upstream	**Upstream Node:**	RWP2
Road:	Dappers Lane	**Inspected Length:**	4.20 m	**Upstream Pipe Depth:**	
Location:	Property or buildings	**Total Length:**	4.20 m	**Downstream Node:**	S14
Surface Type:		**Joint Length:**		**Downstream Pipe Depth:**	

Use:	Surface water	**Pipe Shape:**	Circular
Type of Pipe:	Gravity drain/sewer	**Dia/Height:**	100 mm
Flow Control:	No flow control	**Material:**	Polyvinyl chloride
Year Constructed:	Not Specified	**Lining Type:**	No Lining
Inspection Purpose:	Routine inspection	**Lining Material:**	No Lining

Comments:
Recommendations:

Scale: 1:50

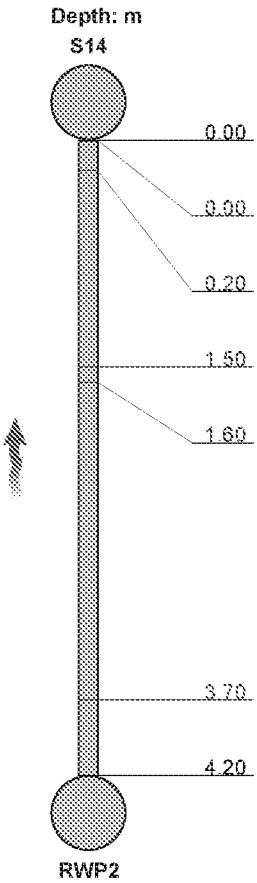

Position [m]	Code	Observation	Grade
0.00	MH	Start node, manhole, reference: S14	
0.00	WL	Water level, 5% of the vertical dimension	
0.20	WL	Water level, 10% of the vertical dimension	
1.50	WL	Water level, 5% of the vertical dimension	
1.60	WL	Water level, 0% of the vertical dimension	
3.70	LU	Line deviates up	
4.20	MHF	Finish node, manhole, reference: RWP2	

Depth: m

Construction Features					Miscellaneous Features				
Structural Defects					Service & Operational Observations				
STR No. Def	STR Peak	STR Mean	STR Total	STR Grade	SER No. Def	SER Peak	SER Mean	SER Total	SER Grade
0	0.0	0.0	0.0	1.0	0	0.0	0.0	0.0	1.0

ARUN DISTRICT COUNCIL A/179/21/DOC

Section Pictures - 28/05/2021 - RWP2X

Item No.	Inspection Direction	PLR	Client`s Job Ref	Contractor`s Job Ref
95	Upstream	RWP2X		



1, 00:00:04, 0.00 m
Water level, 5% of the vertical dimension

2, 00:00:11, 0.20 m
Water level, 10% of the vertical dimension



3, 00:00:27, 1.50 m
Water level, 5% of the vertical dimension

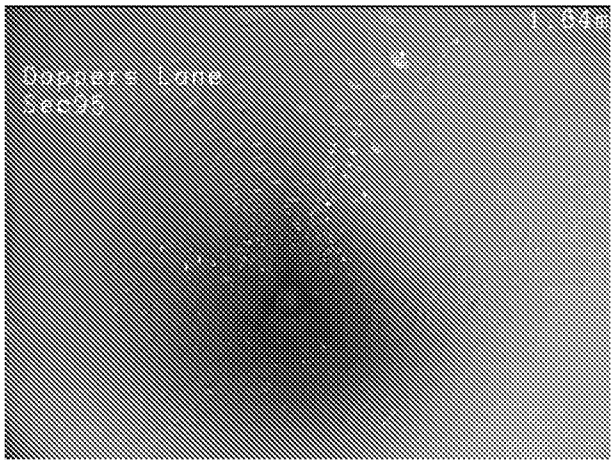

4, 00:00:32, 1.60 m
Water level, 0% of the vertical dimension

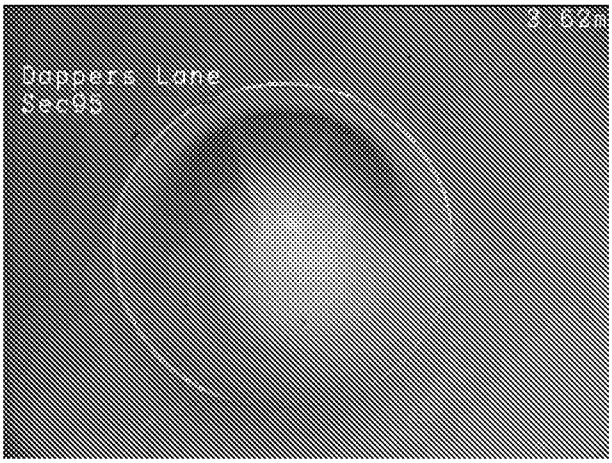

5, 00:00:43, 3.70 m
Line deviates up

6, 00:00:48, 4.20 m
Finish node, manhole, reference: RWP2

ARUN DISTRICT COUNCIL A/179/21/DOC

EYES ON DRAINAGE

Eyes On Drainage Services Ltd
Merrion House, Partridge Green
[redacted]

Section Inspection - 28/05/2021 - LDX

Item No.	Insp. No.	Date	Time	Client`s Job Ref	Weather	Pre Cleaned	PLR
96	1	28/05/21	9:06	Not Specified	No Rain Or Snow	Yes	LDX

Operator	Vehicle	Camera	Preset Length	Legal Status	Alternative ID
Luke	Not Specified	Not Specified	Not Specified	Private Drain	Not Specified

Town or Village:	Angmering	**Inspection Direction:**	Upstream	**Upstream Node:**	LD
Road:	Dappers Lane	**Inspected Length:**	14.50 m	**Upstream Pipe Depth:**	
Location:	Property or buildings	**Total Length:**	14.50 m	**Downstream Node:**	S32
Surface Type:		**Joint Length:**		**Downstream Pipe Depth:**	

Use:	Surface water	**Pipe Shape:**	Circular
Type of Pipe:	Gravity drain/sewer	**Dia/Height:**	100 mm
Flow Control:	No flow control	**Material:**	Polyvinyl chloride
Year Constructed:	Not Specified	**Lining Type:**	No Lining
Inspection Purpose:	Routine inspection	**Lining Material:**	No Lining

Comments:
Recommendations:

Scale: 1:91

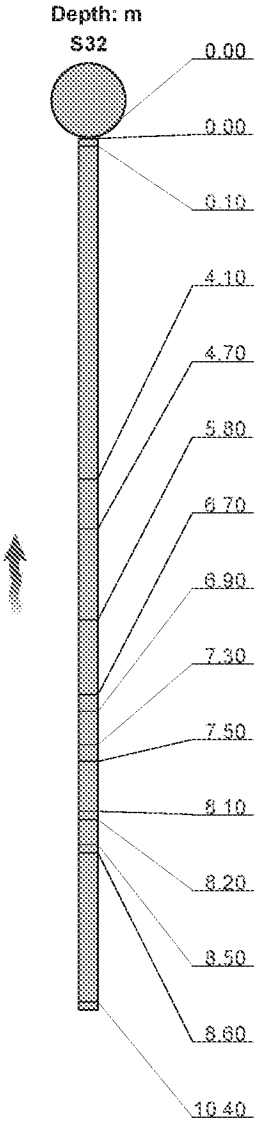

Position [m]	Code	Observation	Grade
0.00	MH	Start node, manhole, reference: S32	
0.00	WL	Water level, 0% of the vertical dimension	
0.10	LL	Line deviates left	
4.10	WL	Water level, 5% of the vertical dimension	
4.70	WL	Water level, 0% of the vertical dimension	
5.80	WL	Water level, 5% of the vertical dimension	
6.70	WL	Water level, 10% of the vertical dimension	
6.90	WL	Water level, 30% of the vertical dimension	
7.30	WL	Water level, 50% of the vertical dimension	
7.50	CUW	Loss of vision, camera under water	
8.10	WL	Water level, 50% of the vertical dimension	
8.20	WL	Water level, 30% of the vertical dimension	
8.50	WL	Water level, 50% of the vertical dimension	
8.60	CUW	Loss of vision, camera under water	
10.40	WL	Water level, 30% of the vertical dimension	

ARUN DISTRICT COUNCIL A/179/21/DOC

EYES ON DRAINAGE

Eyes On Drainage Services Ltd
Merrion House, Partridge Green
[redacted]

Section Inspection - 28/05/2021 - LDX

Item No.	Insp. No.	Date	Time	Client`s Job Ref	Weather	Pre Cleaned	PLR
96	1	28/05/21	9:06	Not Specified	No Rain Or Snow	Yes	LDX

Operator	Vehicle	Camera	Preset Length	Legal Status	Alternative ID
Luke	Not Specified	Not Specified	Not Specified	Private Drain	Not Specified

Scale: 1:91

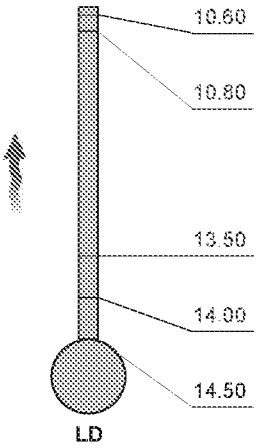

Position [m]	Code	Observation	Grade
10.60	WL	Water level, 10% of the vertical dimension	
10.80	WL	Water level, 0% of the vertical dimension	
13.50	WL	Water level, 5% of the vertical dimension	
14.00	WL	Water level, 20% of the vertical dimension	
14.50	MHF	Finish node, manhole, reference: Land Drain: Assumed end point	

Depth: m

Construction Features					Miscellaneous Features				
Structural Defects					Service & Operational Observations				
STR No. Def	STR Peak	STR Mean	STR Total	STR Grade	SER No. Def	SER Peak	SER Mean	SER Total	SER Grade
0	0.0	0.0	0.0	1.0	0	0.0	0.0	0.0	1.0

ARUN DISTRICT COUNCIL A/179/21/DOC

Section Pictures - 28/05/2021 - LDX

Item No.	Inspection Direction	PLR	Client`s Job Ref	Contractor`s Job Ref
96	Upstream	LDX		



1, 00:00:00, 0.00 m
Start node, manhole, reference: S32



2, 00:00:40, 4.10 m
Water level, 5% of the vertical dimension



3, 00:00:45, 4.70 m
Water level, 0% of the vertical dimension



4, 00:00:52, 5.80 m
Water level, 5% of the vertical dimension



5, 00:00:58, 6.70 m
Water level, 10% of the vertical dimension



6, 00:01:02, 6.90 m
Water level, 30% of the vertical dimension

ARUN DISTRICT COUNCIL A/179/21/DOC

Section Pictures - 28/05/2021 - LDX

Item No.	Inspection Direction	PLR	Client`s Job Ref	Contractor`s Job Ref
96	Upstream	LDX		



7, 00:01:06, 7.30 m
Water level, 50% of the vertical dimension

8, 00:01:10, 7.50 m
Loss of vision, camera under water



9, 00:01:16, 8.10 m
Water level, 50% of the vertical dimension



10, 00:01:23, 8.20 m
Water level, 30% of the vertical dimension



11, 00:01:25, 8.50 m
Water level, 50% of the vertical dimension

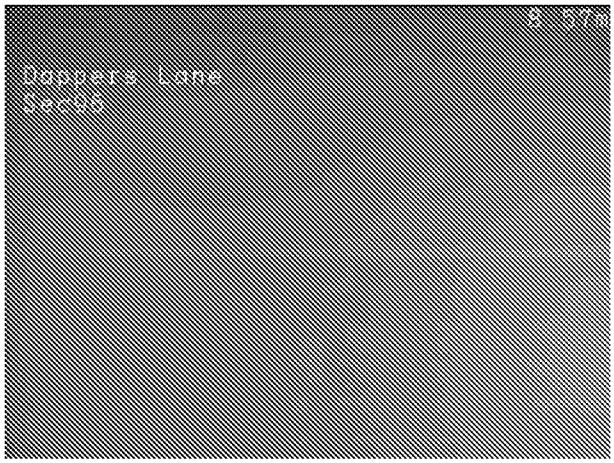

12, 00:01:27, 8.60 m
Loss of vision, camera under water

ARUN DISTRICT COUNCIL A/179/21/DOC

Section Pictures - 28/05/2021 - LDX

Item No.	Inspection Direction	PLR	Client`s Job Ref	Contractor`s Job Ref
96	Upstream	LDX		



13, 00:01:54, 10.40 m
Water level, 30% of the vertical dimension



14, 00:01:59, 10.60 m
Water level, 10% of the vertical dimension



15, 00:02:02, 10.80 m
Water level, 0% of the vertical dimension



16, 00:02:12, 13.50 m
Water level, 5% of the vertical dimension



17, 00:02:17, 14.00 m
Water level, 20% of the vertical dimension



18, 00:02:30, 14.50 m
Finish node, manhole, reference: Land Drain, Assumed end point

ARUN DISTRICT COUNCIL A/179/21/DOC

EYES ON DRAINAGE

Eyes On Drainage Services Ltd
Merrion House, Partridge Green
[redacted]

Section Inspection - 28/05/2021 - RE14X

Item No.	Insp. No.	Date	Time	Client`s Job Ref	Weather	Pre Cleaned	PLR
97	1	28/05/21	9:08	Not Specified	No Rain Or Snow	Yes	RE14X

Operator	Vehicle	Camera	Preset Length	Legal Status	Alternative ID
Luke	Not Specified	Not Specified	Not Specified	Private Drain	Not Specified

Town or Village:	Angmering	**Inspection Direction:**	Upstream	**Upstream Node:**	RE14
Road:	Dappers Lane	**Inspected Length:**	14.60 m	**Upstream Pipe Depth:**	
Location:	Property or buildings	**Total Length:**	14.60 m	**Downstream Node:**	S32
Surface Type:		**Joint Length:**		**Downstream Pipe Depth:**	

Use:	Surface water	**Pipe Shape:**	Circular
Type of Pipe:	Gravity drain/sewer	**Dia/Height:**	100 mm
Flow Control:	No flow control	**Material:**	Polyvinyl chloride
Year Constructed:	Not Specified	**Lining Type:**	No Lining
Inspection Purpose:	Routine inspection	**Lining Material:**	No Lining

Comments:
Recommendations:

Scale: 1:126

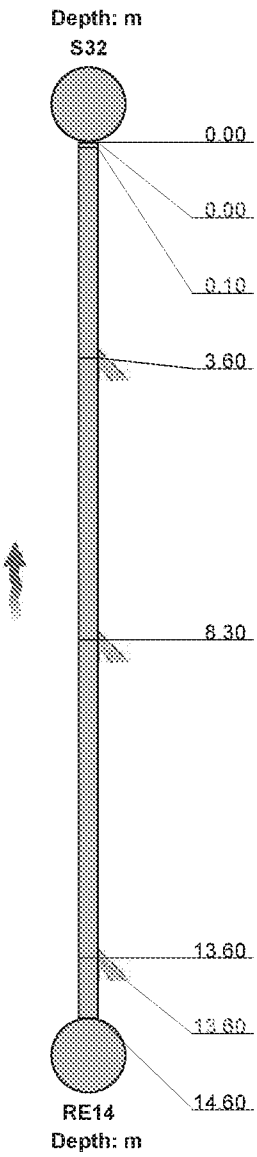

Position [m]	Code	Observation	Grade
0.00	MH	Start node, manhole, reference: S32	
0.00	WL	Water level, 0% of the vertical dimension	
0.10	LL	Line deviates left	
3.60	JN	Junction at 9 o'clock, 100mm dia	
8.30	JN	Junction at 9 o'clock, 100mm dia	
13.60	JN	Junction at 9 o'clock, 100mm dia	
13.80	LU	Line deviates up	
14.60	MHF	Finish node, manhole, reference: RE14	

Construction Features					Miscellaneous Features				
Structural Defects					Service & Operational Observations				
STR No. Def	STR Peak	STR Mean	STR Total	STR Grade	SER No. Def	SER Peak	SER Mean	SER Total	SER Grade
0	0.0	0.0	0.0	1.0	0	0.0	0.0	0.0	1.0

ARUN DISTRICT COUNCIL A/179/21/DOC

Section Pictures - 28/05/2021 - RE14X

Item No.	Inspection Direction	PLR	Client`s Job Ref	Contractor`s Job Ref
97	Upstream	RE14X		

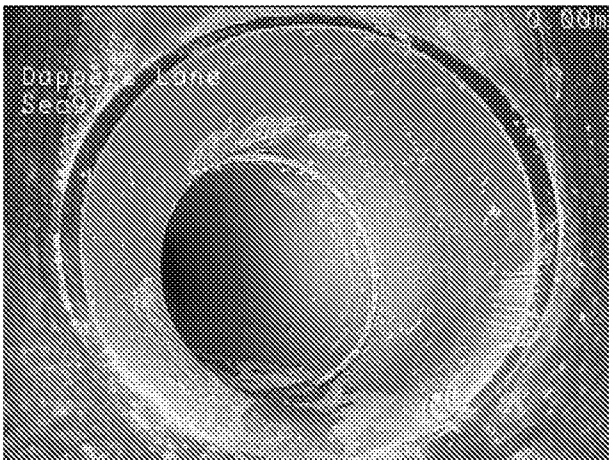

1, 00:00:00, 0.00 m
Start node, manhole, reference: S32

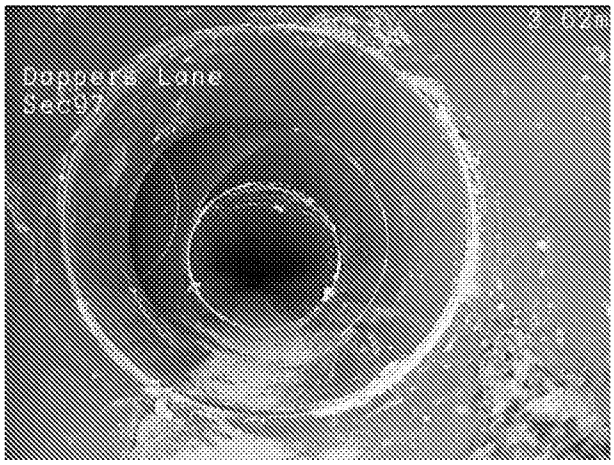

2, 00:00:18, 3.60 m
Junction at 9 o'clock, 100mm dia

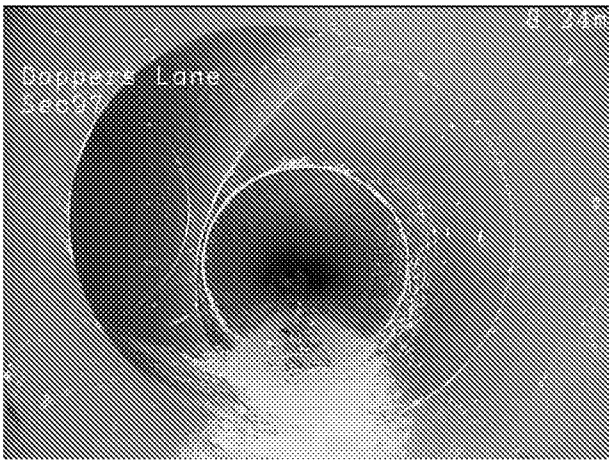

3, 00:00:31, 8.30 m
Junction at 9 o'clock, 100mm dia

4, 00:00:43, 13.60 m
Junction at 9 o'clock, 100mm dia

5, 00:00:47, 13.60 m
Line deviates up



6, 00:00:54, 14.60 m
Finish node, manhole, reference: RE14

ARUN DISTRICT COUNCIL A/179/21/DOC