



National Highways Planning Response (NHPR 25-01) Formal Recommendation to an Application for Planning Permission

From: Michelle Berrington (Head of Planning & Development)
Operations Directorate
South East Region
National Highways
[REDACTED]

To: Arun District Council (FAO Simon Davis)
planning.responses@arun.gov.uk

CC: [REDACTED]
[REDACTED]

Council's Reference: A/159/25/PL

Location: Sports Pavilion Decoy Drive Angmering BN16 4DN

Proposal: Demolition of existing pavilion; erection of new Sports and Community Hub comprising of new 3G football pitch, improved turf pitches for football, multi-use games area, locally equipped play area, hub building, storage facility, car parking, EV charging points, access road, landscaping, associated works and infrastructure (resubmission following A/222/24/PL). This application is in CIL Zone 3 (Zero Rated) as other development.

National Highways Ref: NH/25/13378

Referring to the consultation on a planning application dated 22 October 2025 referenced above, in the vicinity of the A27 that forms part of the Strategic Road Network, notice is hereby given that National Highways' formal recommendation is that we:

- ~~a) offer no objection (see reasons at Annex A);~~
- b) recommend that conditions should be attached to any planning permission that may be granted (see Annex A – National Highways recommended Planning Conditions & reasons);**
- ~~c) recommend that planning permission not be granted for a specified period (see reasons at Annex A);~~

~~d) recommend that the application be refused (see reasons at Annex A)~~

Highways Act 1980 Section 175B is not relevant to this application.¹

This represents National Highways' formal recommendation and is copied to the Department for Transport as per the terms of our Licence.

Should the Local Planning Authority propose not to determine the application in accordance with this recommendation they are required to consult the Secretary of State for Transport, as set out in the [Town and Country Planning \(Development Affecting Trunk Roads\) Direction 2018](#), via [REDACTED] and may not determine the application until the consultation process is complete.

The Local Planning Authority must also copy any consultation under the 2018 Direction to [REDACTED]

This response and all comments outlined herein are made in respect of planning matters only in National Highways' position as a statutory planning consultee, and does not confer any proprietary rights nor amount to the giving or refusal of consent, assent, approval, or awareness of or by National Highways in or of any other aspects or matters (including, but not limited to, the use of property belonging to National Highways). If anyone wishes for National Highways to consider any aspects which do not relate to planning submissions, they should call our contact centre on [REDACTED]

Signature: [REDACTED]	Date: 4 November 2025
Name: Nigel De Wit	Position: Spatial Planner
National Highways Bridge House, 1 Walnut Tree Close, Guildford, Surrey, GU1 4LZ www.nationalhighways.co.uk	

¹ Where relevant, further information will be provided within Annex A.

Annex A National Highways' assessment of the proposed development

National Highways has been appointed by the Secretary of State for Transport as a strategic highway company under the provisions of the Infrastructure Act 2015 and is the highway authority, traffic authority and street authority for the Strategic Road Network (SRN). The SRN is a critical national asset and as such we work to ensure that it operates and is managed in the public interest, both in respect of current activities and needs as well as in providing effective stewardship of its long-term operation and integrity.

Recommend that conditions should be attached to any planning permission that may be granted: Reasons

We will be concerned with proposals that have the potential to impact on the safe and efficient operation of the SRN, in this case, particularly within the vicinity of the A27.

Given the scale and location of the proposal and the likely trip generation and distribution, we are satisfied that this development, when operational, would not have a material impact on the SRN.

We have reviewed the information submitted in support of the planning application. We have concluded that no assessment of the SRN is required because the development traffic impact would not be material.

We envisage the SRN being a likely route for construction traffic and we have therefore recommended a condition for a Construction Traffic Management Plan be attached to any planning consent granted at the site.

Having assessed application A/159/25/PL, we are content that the proposal, if permitted, would not have an unacceptable impact on the safety, reliability, and/or operational efficiency of the Strategic Road Network in the vicinity of the site (A27) provided that the following condition is imposed, reflecting DfT Circular 01/2022 and NPPF 2024 paras. 115-118.

1. Construction Traffic Management Plan

Condition: Prior to the commencement of the development hereby permitted a comprehensive Construction Traffic Management Plan (CTMP) shall be submitted to and approved in writing by the Local Planning Authority. The plan shall include as a minimum:

- Construction phasing
- Construction routing plans
- Permitted construction traffic arrival and departure times
- Management of loose loads

- Cleaning of construction vehicles on-site

Thereafter all construction activity in respect of the development shall be undertaken in full accordance with such approved details unless otherwise approved in writing by the Local Planning Authority.

Reason: To mitigate any adverse impact on the A27 in accordance with DfT Circular 01/2022.

Standing advice to the local planning authority

The Climate Change Committee's [2022 Report to Parliament](#) notes that for the UK to achieve net zero carbon status by 2050, action is needed to support a modal shift away from car travel. The NPPF supports this position, with paragraphs 77 and 110 prescribing that significant development should offer a genuine choice of transport modes, while paragraphs 109 and 115 advise that appropriate opportunities to promote walking, cycling and public transport should be taken up as part of a vision-led approach.

Moreover, the carbon reduction hierarchy (avoid-switch-improve) as set out in clause 4.3 of PAS2080:2023 promotes approaches and measures to minimise resource consumption and thereby reduce carbon emissions.

These considerations should be weighed alongside any relevant Local Plan policies to ensure that planning decisions are in line with the necessary transition to net zero carbon.







National Highways response

Arun District Council, Civic Centre, Maltravers Rd
Littlehampton, West Sussex, BN17 5LF
www.arun.gov.uk

To register to receive notifications of planning applications in your area please go to
<https://www1.arun.gov.uk/planning-application-finder>



Our priorities...

 Improving the wellbeing of Arun	 Delivering the right homes in the right places	 Supporting our environment to support us	 Fulfilling Arun's economic potential	 
--	---	---	--	--

From: Nigel De Wit [redacted]
Sent: 04 November 2025 11:06
To: Planning.Responses <Planning.Responses@arun.gov.uk>
Cc: Planning SE [redacted] Spatial Planning
[redacted]
[redacted] SouthEast_HESPA [redacted]
Subject: NH/25/13378 - A/159/25/PL - Sports Pavilion, Decoy Drive - RC - NH response 04/11/25

CAUTION: This email originated from outside of the organisation. You should take extra care when clicking links or opening attachments - if you are unsure the content is safe contact the IT Helpdesk before clicking or opening.

FAO: Simon Davis, Arun District Council

Your Reference: A/159/25/PL - Sports Pavilion, Decoy Drive, Angmering BN16 4DN

Proposal: Demolition of existing pavilion; erection of new Sports and Community Hub comprising of new 3G football pitch, improved turf pitches for football, multi-use games area, locally equipped play area, hub building, storage facility, car parking, EV charging points, access road, landscaping, associated works and infrastructure (resubmission following A/222/24/PL). This application is in CIL Zone 3 (Zero Rated) as other development.

Our Reference: NH/25/13378

Dear Simon,

Thank you for your email of 22 October 2025 consulting National Highways regarding the above referenced application.

We are concerned about the safety, reliability, and operational efficiency of the Strategic Road Network (SRN), in this case the A27 in the vicinity of the site.

We have reviewed the application and submitted documents.

Please find attached our formal National Highways' Planning Response (NHPR) **recommending a condition (Construction Traffic Management Plan) to be attached to any planning permission that may be granted.**

Should you or any others have any queries regarding our response, please contact us via

Kind regards,

Nigel De Wit MRTPI, Spatial Planner
South East Region, Operations Directorate
National Highways

Web: <http://www.nationalhighways.gov.uk>

For information about our engagement with the planning system please visit
<https://highwaysengland.co.uk/our-work/planning-and-the-strategic-road-network-in-england/>

This email may contain information which is confidential and is intended only for use of the recipient/s named above. If you are not an intended recipient, you are hereby notified that any copying, distribution, disclosure, reliance upon or other use of the contents of this email is strictly prohibited. If you have received this email in error, please notify the sender and destroy it.

National Highways Limited | **National Traffic Operations Centre, 3 Ridgeway, Quinton Business Park, Birmingham B32 1AF** | <https://nationalhighways.co.uk>

Registered in England and Wales no 9346363 | Registered Office: Bridge House, 1 Walnut Tree Close, Guildford, Surrey GU1 4LZ

Consider the environment. Please don't print this e-mail unless you really need to.