

Roof Plan

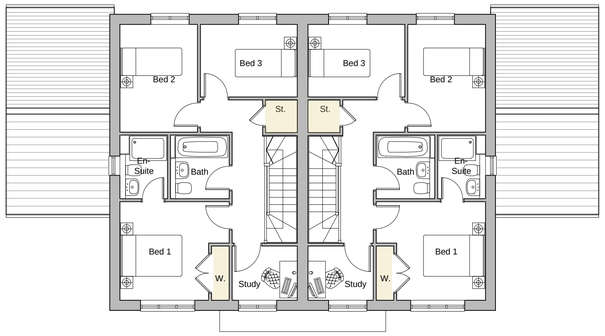

First Floor Plan

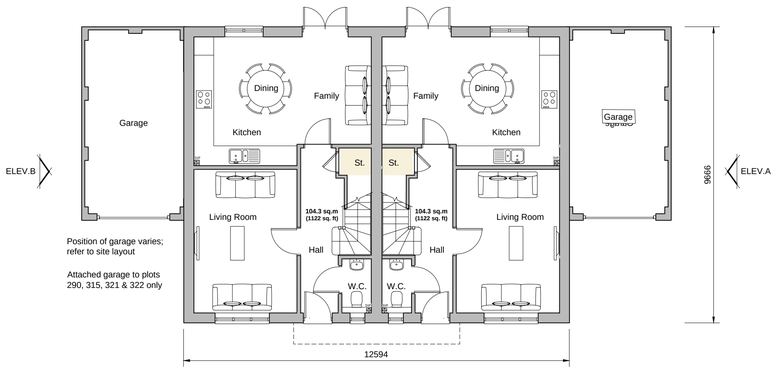

Position of garage varies;
refer to site layout

Attached garage to plots
290, 315, 321 & 322 only

Ground Floor Plan

Plots 279-280, 289-290, 312-313, 315-316, 317-318, 321-322 & 344-345

Front Elevation

Attached garage to plots
290, 315, 321 & 322 only

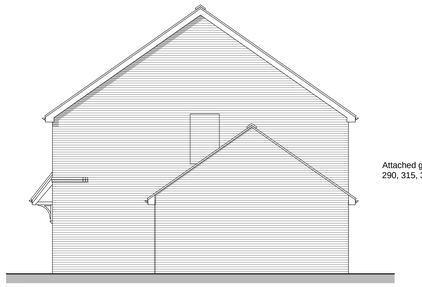

Side Elevation A

Attached garage to plots
290, 315, 321 & 322 only

Rear Elevation

Attached garage to plots
290, 315, 321 & 322 only

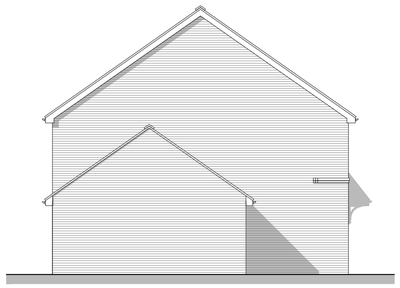

Side Elevation B

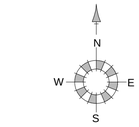

North Point Varies

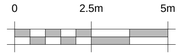

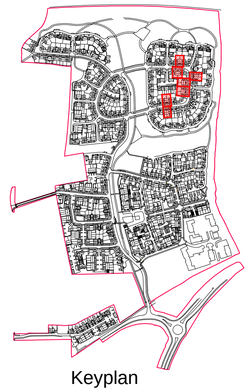

Keyplan

REV.	DATE	REVISIONS:	BY	REV.	DATE	REVISIONS:	BY	REV.	DATE	REVISIONS:	BY	STATUS:
A	22/04/22	Amendments from site layout changes.	AM									
B	27/07/26	Minor amendments to housetype layout	BH									

Planning

CLIENT:	Rydon Homes Ltd / Gleeson Land	PROJECT:	Land North of Water Lane Angmering
SCALE:	1:100 (A1 ORIGINAL)	DRAWING:	Plots 279-280, 289-290, 312-313, 315-316, 317-318, 321-322 & 344-345 Proposed Plans & Elevations
DRAWN: AG DATE: Oct '21	19271	P178	B

architecture planning masterplanning
Broadmede House, Farnham Business Park,
Weydon Lane, Farnham, Surrey GU9 8QT.
info@osparchitecture.com www.osparchitecture.com
Tel: 01252 267878

© COPYRIGHT EXISTS ON THE DESIGNS AND INFORMATION SHOWN ON THIS DRAWING This drawing may be scaled or cross referenced to the scale bar for planning application purposes only. Do not scale for any other purpose, use figured dimensions only. Subject to site survey and all necessary consents. All dimensions to be checked by user and any discrepancies, errors or omissions to be reported to the Architect before work commences. This drawing is to be read in conjunction with all other relevant materials. OS Licence No. 100007327