DWG No. 191183/320/01

Road 1 Ch 10.00

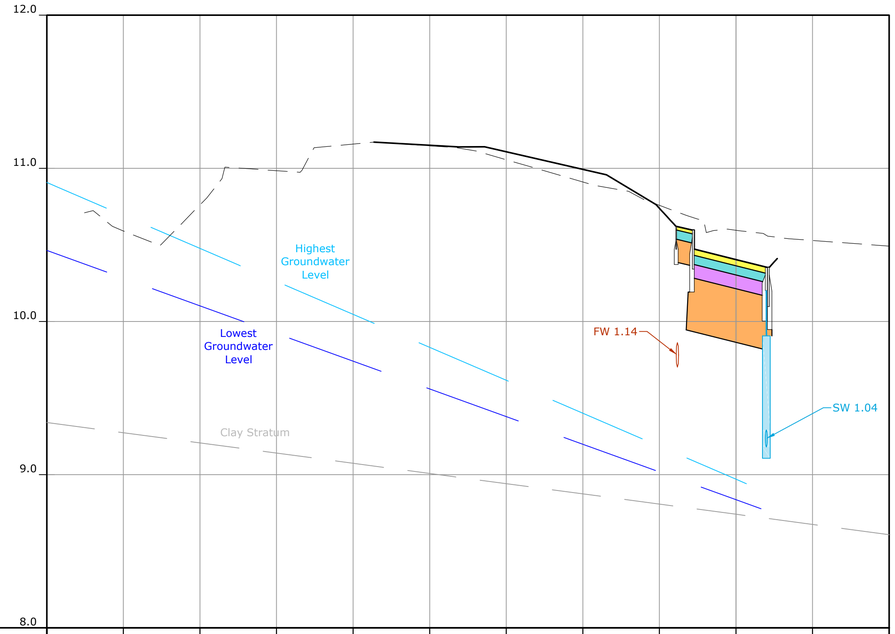

OFFSET	-45.00	-40.00	-35.00	-30.00	-25.00	-20.00	-15.00	-10.00	-5.00	0	5.00	10.00
EXISTING ELEVATIONS		10.59	10.76	10.98	11.16	11.15	11.06	10.91	10.76	10.60	10.53	10.49
PROPOSED ELEVATIONS					11.167 11.161 11.156	11.150 11.144 11.139 11.140	11.131 11.108 11.085	11.062 11.039 11.016	10.993 10.970 10.930	10.870 10.810 10.739	10.630 10.600 10.454	10.429 10.404 10.379 10.354

Road 1 Ch 20.00

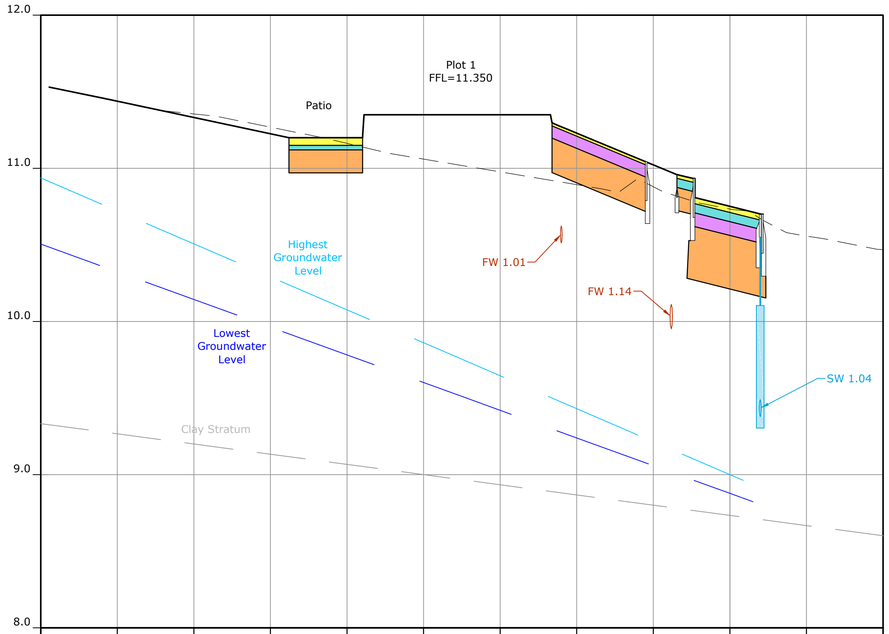

OFFSET	-45.00	-40.00	-35.00	-30.00	-25.00	-20.00	-15.00	-10.00	-5.00	0	5.00	10.00
EXISTING ELEVATIONS		11.44	11.35	11.27	11.16	11.06	10.98	10.89	10.88	10.73	10.56	10.47
PROPOSED ELEVATIONS	11.521 11.500 11.480 11.459	11.438 11.417 11.395 11.374	11.353 11.332 11.311 11.289	11.268 11.247 11.226 11.204	11.200 11.200 11.200 11.200	11.350 11.350 11.350 11.350	11.350 11.350 11.350 11.350	11.350 11.350 11.271 11.229	11.188 11.146 11.105 11.064	11.022 10.981 10.948 10.802	10.777 10.752 10.727 10.702	

Road 1 Ch 30.00

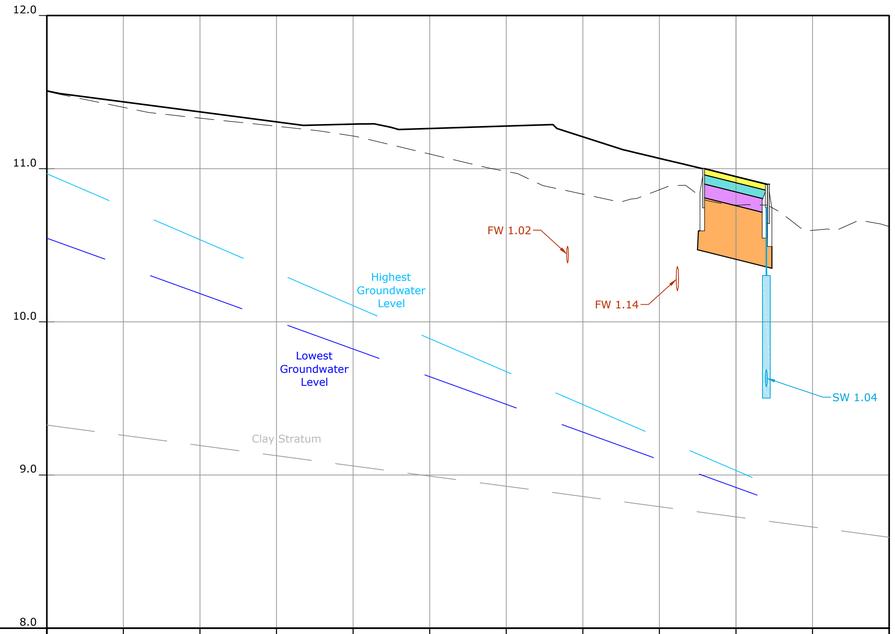

OFFSET	-45.00	-40.00	-35.00	-30.00	-25.00	-20.00	-15.00	-10.00	-5.00	0	5.00	10.00
EXISTING ELEVATIONS	11.50	11.40	11.33	11.28	11.21	11.10	10.98	10.83	10.86	10.76	10.60	10.62
PROPOSED ELEVATIONS	11.508 11.489 11.476 11.463	11.450 11.437 11.423 11.410	11.397 11.384 11.371 11.358	11.345 11.332 11.319 11.306	11.293 11.284 11.286 11.289	11.291 11.292 11.280 11.256	11.259 11.262 11.265 11.269	11.272 11.275 11.278 11.281	11.285 11.288 11.240 11.208	11.176 11.144 11.115 11.091	11.067 11.043 11.019 10.998	10.973 10.948 10.923 10.898

Road 1 Ch 40.00

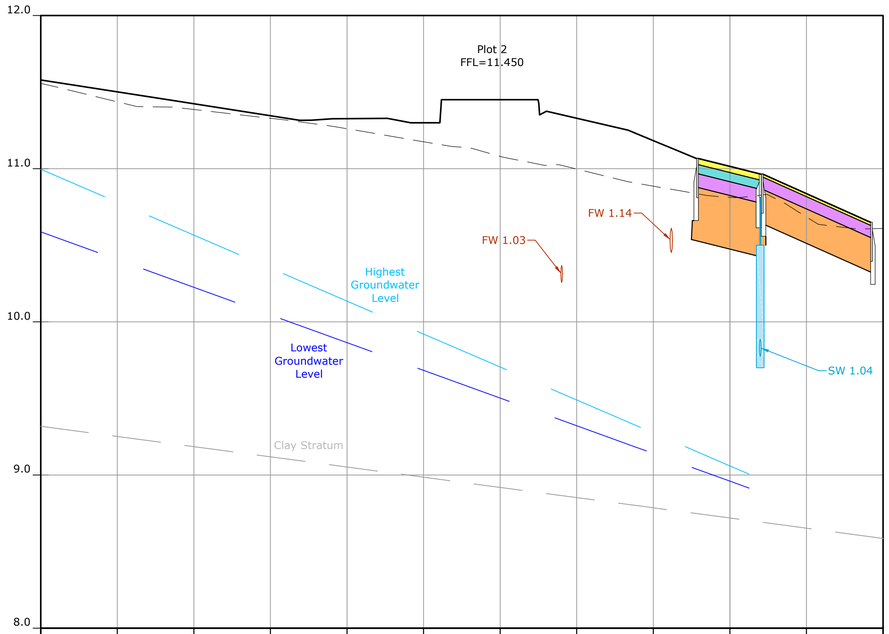

OFFSET	-45.00	-40.00	-35.00	-30.00	-25.00	-20.00	-15.00	-10.00	-5.00	0	5.00	10.00
EXISTING ELEVATIONS	11.56	11.44	11.39	11.33	11.26	11.18	11.08	11.00	10.89	10.81	10.69	10.62
PROPOSED ELEVATIONS	11.620 11.564 11.548 11.533	11.517 11.501 11.486 11.470	11.455 11.439 11.424 11.408	11.393 11.377 11.361 11.346	11.330 11.316 11.319 11.326	11.327 11.327 11.328 11.322	11.303 11.300 11.300 11.450	11.450 11.450 11.450 11.450	11.374 11.353 11.330 11.306	11.283 11.260 11.225 11.183	11.142 11.100 11.065 11.040	11.015 10.990 10.965 10.927
												10.882 10.837 10.792 10.748 10.703 10.658

NOTES

KEY:

- Existing Ground Level
- Proposed Ground Level
- Surface Course
- Binder Course
- Base
- Sub-base
- Capping
- Topsoil
- Filter Drain

Rev	Amendment	Drawn	Checked	Approved	Date
A	Revised to Client comments	RS	KBL	KBL	19/07/19

LANMOR Consulting
Civil Engineers & Transport Planning
Thorogood House, 34 Tolworth Close, Surbiton, Surrey, KT6 7EW
Telephone: 0208 339 7899 Fax: 0208 339 7898
e-mail: info@lanmor.co.uk
www.lanmor.co.uk

Countyoak Homes Ltd

Dappers Lane
Angmering

Setting Out Layout
Road Cross Sections

Sheet 3 of 4

DRAWN	CHECKED	APPROVED
RS	KBL	KBL
DATE Jul-19	DATE Jul-19	DATE Jul-19

SCALE	PRJ No.	SIZE	REV
H 1:200 V 1:20	191183	A1	A

DWG No. 191183/320/01