

NORTH ELEVATION



EAST ELEVATION



SOUTH ELEVATION

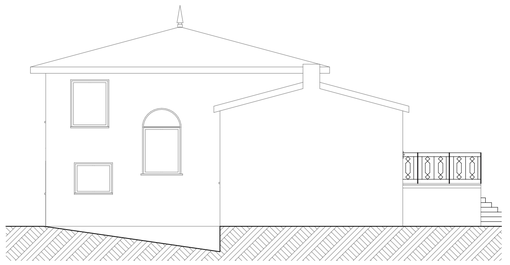

WEST ELEVATION

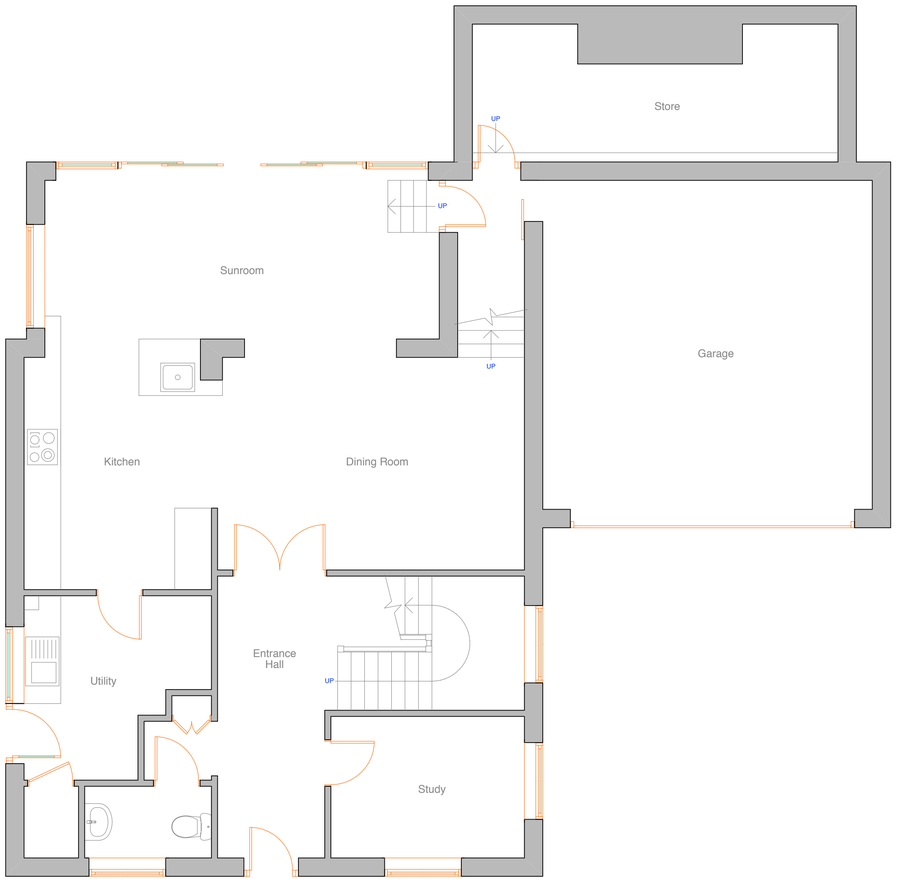

GROUND FLOOR PLAN

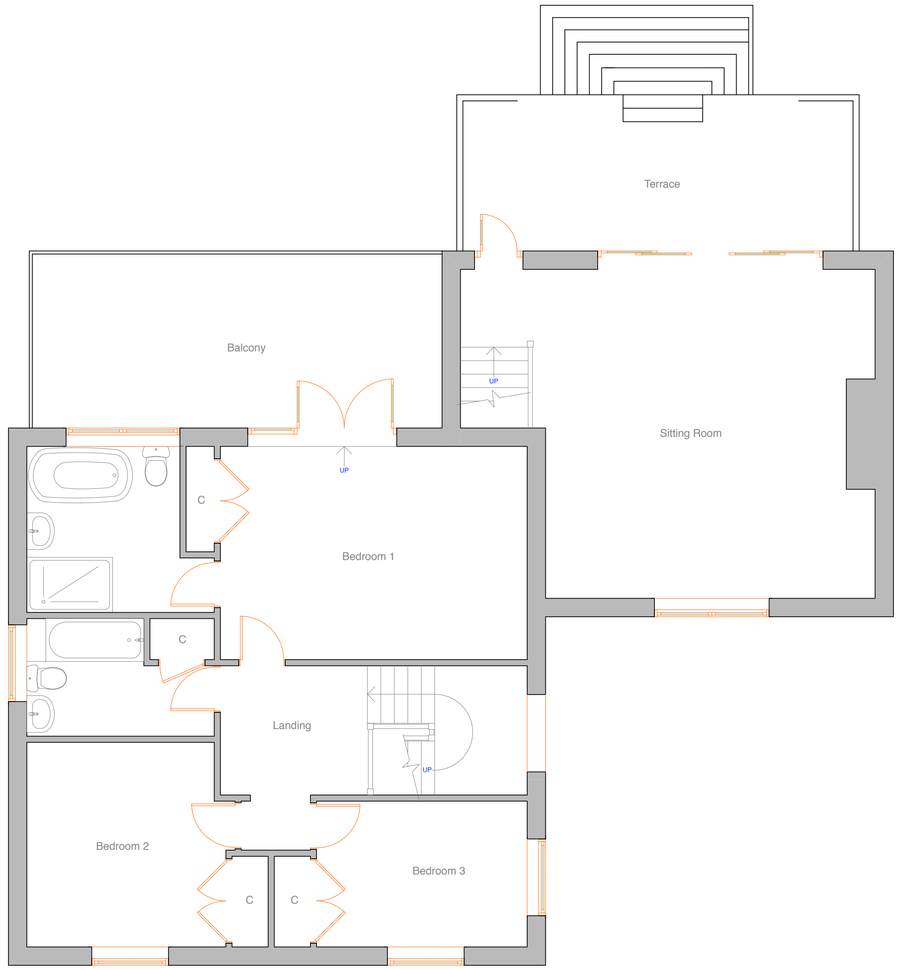

FIRST FLOOR PLAN

This drawing is the property of Andrew Fuller Associates and is not to be copied reproduced, retained or disclosed to any unauthorised person either wholly or in part without prior consent. Do not scale from this drawing except for Planning purposes. Use all figured dimensions only. All figured dimensions to be checked on site prior to construction. All discrepancies, errors and omissions to be reported to Andrew Fuller Associates prior to construction. Layout and dimensions of existing building to be checked on site.

ANDREW FULLER ASSOCIATES
Chartered Surveyors
Norton Studio, School Lane
Arundel, West Sussex
BN18 9DR
tel: 01903 885444
email: info@a-fuller.co.uk
www.andrewfuller.co.uk

Job Title
Wide Horizon, Waters Edge, Aldwick

Client
Mr S Russell

Drawing Name
Plans & Elevations Existing

Drawing Status
Planning

Drawn by DF Date June 15

Checked by Date

Drawing Scale
1:50 & 1:100 at A1

Drawing No 15773/ 01 Status Revision

ARUN DISTRICT COUNCIL AW/358/15/HH