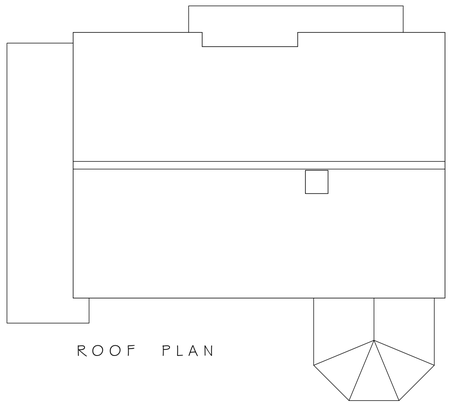

ROOF PLAN

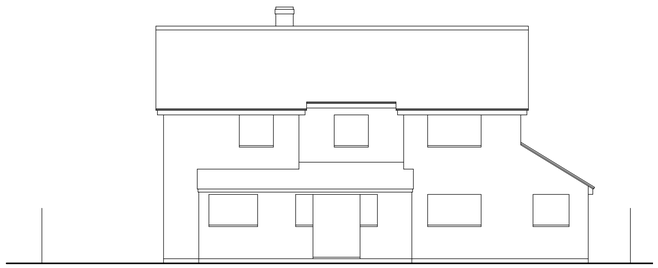

NORTH (REAR) ELEVATION

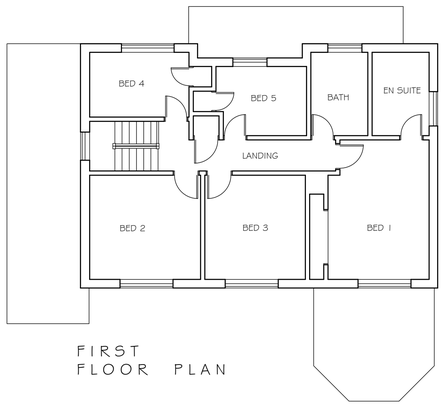

FIRST FLOOR PLAN

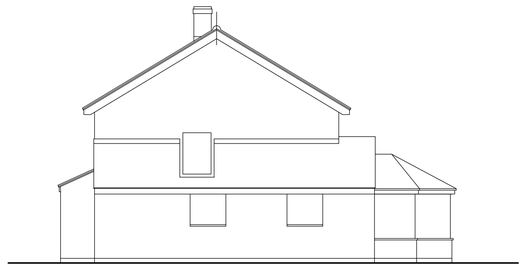

EAST (SIDE) ELEVATION

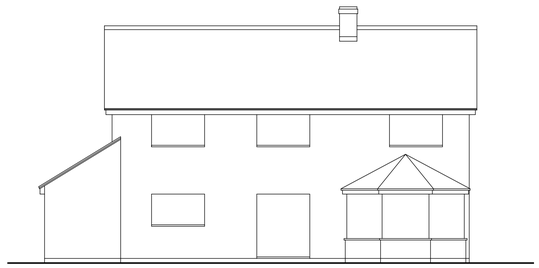

SOUTH (REAR) ELEVATION

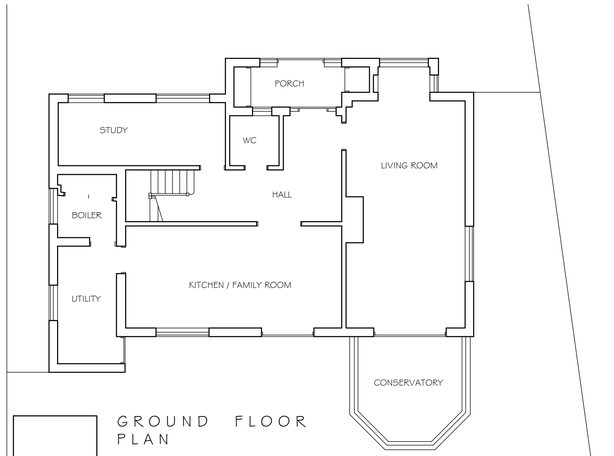

GROUND FLOOR PLAN

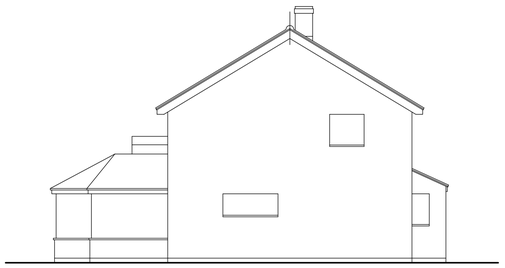

WEST (SIDE) ELEVATION

SURVEY AS EXISTING

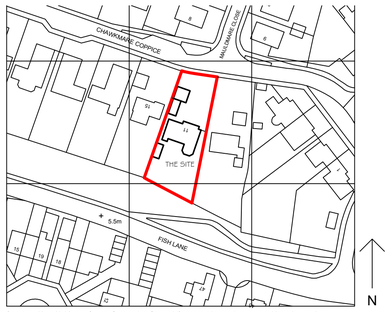

Produced on 25 July 2018 from the Ordnance Survey National Geographic Database and incorporating surveyed revision available at this date.
This map shows the area bounded by 491598.98630 491598.98772 491740.98772 491740.98630
Reproduction in whole or part is prohibited without the prior permission of Ordnance Survey.
Crown copyright 2018. Supplied by copla ltd trading as UKPlanningMaps.com a licensed Ordnance Survey partner (100054135).

LOCATION PLAN 1:1250

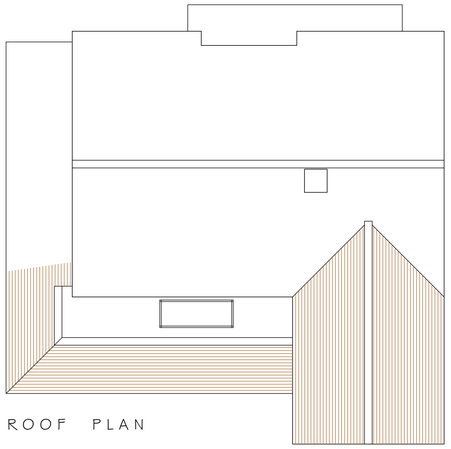

ROOF PLAN

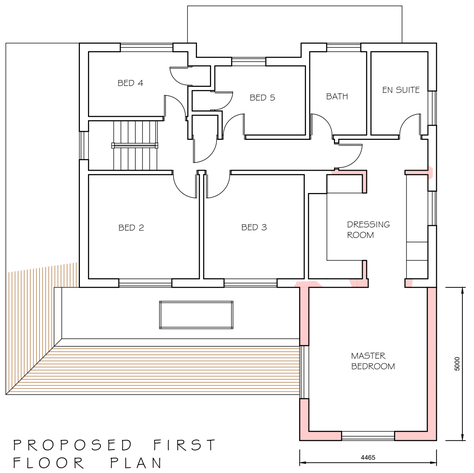

PROPOSED FIRST FLOOR PLAN

PROPOSED GROUND FLOOR PLAN

PROPOSALS

PROPOSED NORTH (FRONT) ELEVATION

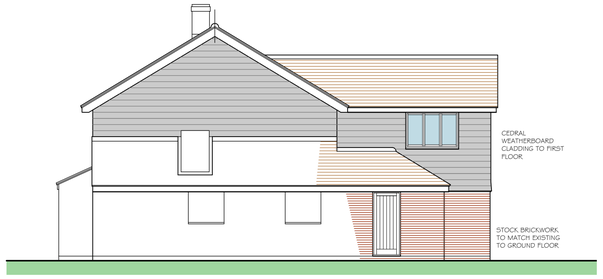

PROPOSED EAST (SIDE) ELEVATION

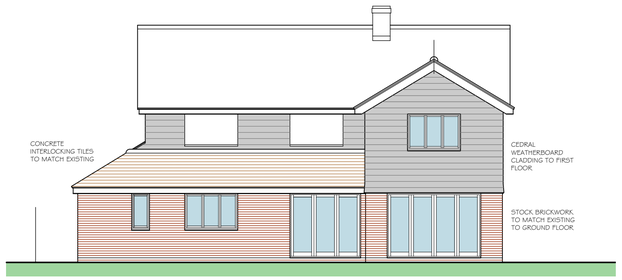

PROPOSED SOUTH (REAR) ELEVATION

PVC WINDOWS AND DOORS

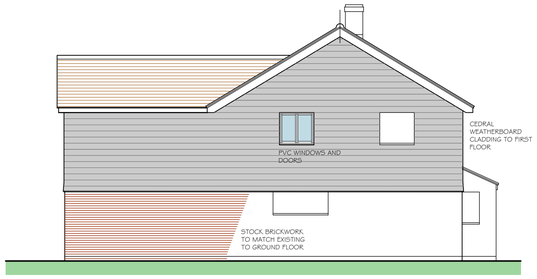

PROPOSED WEST (SIDE) ELEVATION

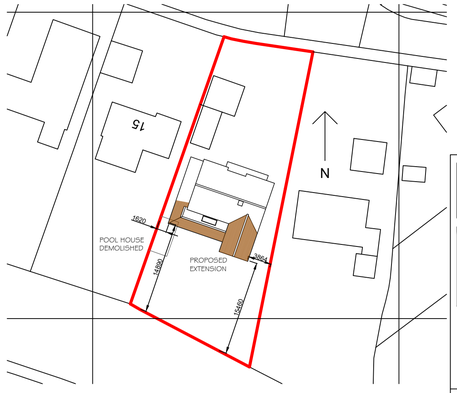

BLOCK PLAN 1:500

PROJECT TITLE:
11 CHAWKMARE COPPICE
ALDWICK
BOGNOR REGIS

DRAWING TITLE:
REAR EXTENSION TO EXISTING DWELLING

EXISTING & PROPOSALS

Drawn by: MJW
DWG No: CC.PL001
REV No: A
Date: JULY 2018
A1 - 1:100

REVISIONS:

NOTES
WRITTEN DIMENSIONS TO BE TAKEN IN PREFERENCE TO SCALE, AND ARE TO BE CHECKED ON SITE PRIOR TO COMMENCING WORK.
THIS DRAWING IS TO BE READ IN CONJUNCTION WITH ALL OTHER DOCUMENTS RELATING TO THIS PROJECT.
ANY DISCREPANCIES ARE TO BE REFERRED IMMEDIATELY TO THE PROJECT DESIGNER.
THIS DRAWING IS COPYRIGHT, AND SHOULD NOT BE USED OR REPRODUCED WITHOUT PERMISSION.
IT IS THE CONTRACTOR'S RESPONSIBILITY TO ENSURE COMPLIANCE WITH THE BUILDING REGULATIONS.