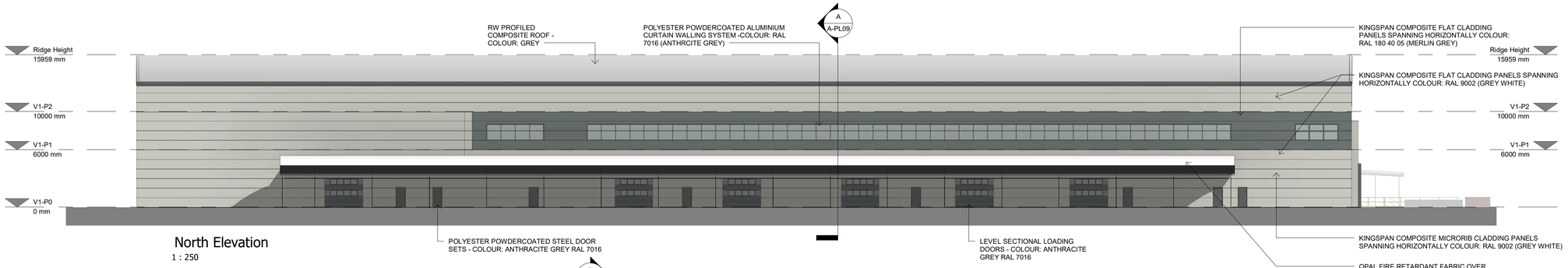

North Elevation

1 : 250

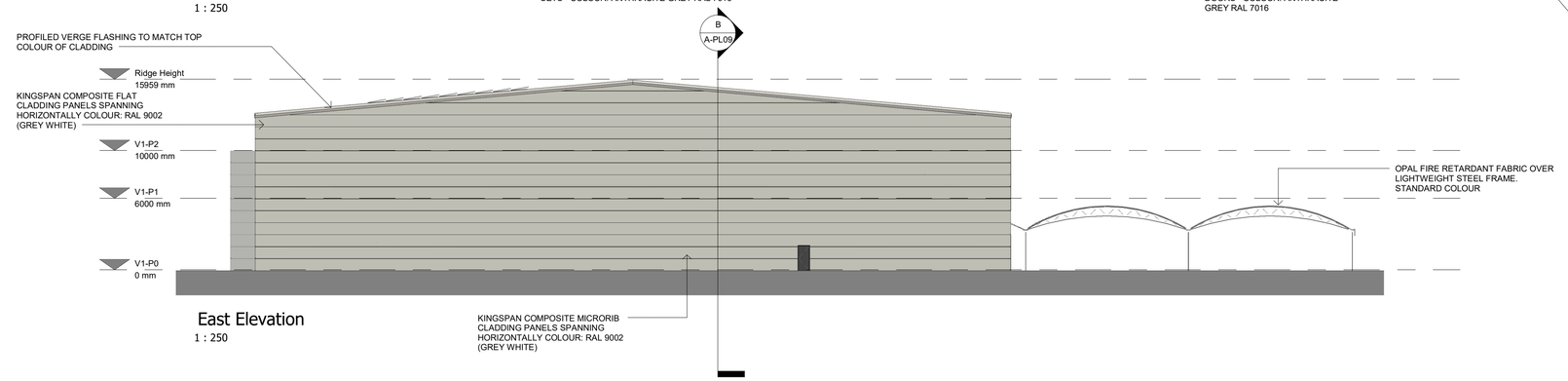

East Elevation

1 : 250

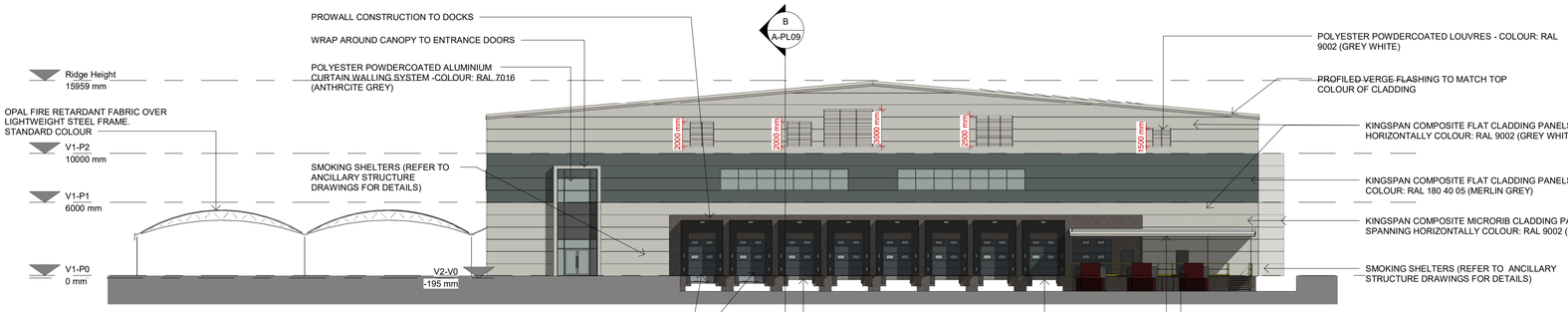

West Elevation

1 : 250

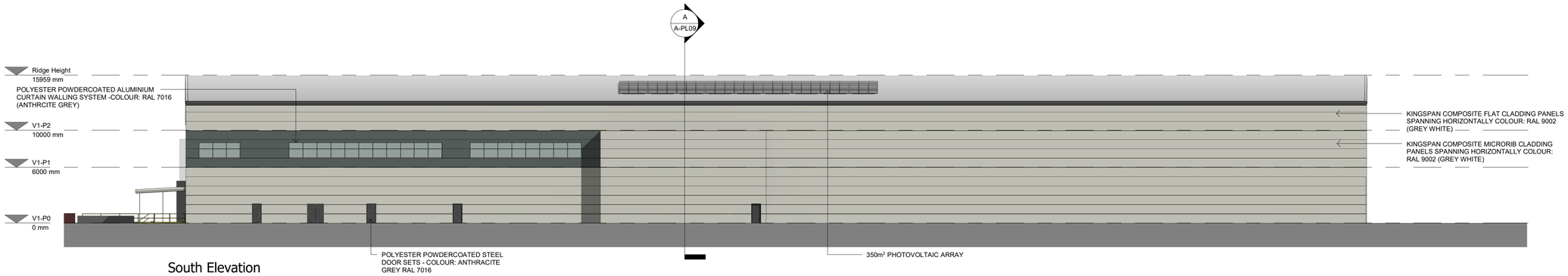

South Elevation

1 : 250

Scale for planning purposes only
ashton smith to be notified of discrepancies in figured dimensions
Contractors must check all dimensions from site
This drawing is copyright and is for use on this site only
This drawing is to be used solely for information as entitled
For other information refer to the latest revision of any cross referenced drawing

LOCATION PLAN:

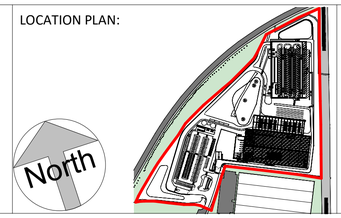

NOTES:

0m 5m 10m 15m 20m 25m

VISUAL SCALE 1:250

REV	DATE	DESCRIPTION	DRAWN BY	CHECK BY
P0				
P1	17/05/2021	Updated following Planning Consultants comments	DE	GC
P2	21/05/2021	Pond relocated to North of site	DE	GC
P3	27/05/2021	Updated following DWD comments and derogation review	DE	GC

REVISIONS

PROJECT TITLE
Bognor Regis

DRAWING TITLE
Proposed Warehouse Elevations

RIBA STAGE	STATUS	DRAWN BY	CHECKED BY
	PLANNING	DE	GC

SHEET	SCALE	DATE	SUITABILITY	REVISION
A1	As indicated	30/04/2021	S2	P3

DRAWING NO.
21023 - ASA - V1 - XX - DR - A - PL08 - (S2 - P3)

CLIENT
LYSANDER

ashtonsmith
beyond design

Ashton Smith, Belvedere House, 2 Victoria Avenue, Harrogate, North Yorkshire, HG1 1EL
Tel: 01423 522882 Fax: 01423 565104
www.ashtonsmith.co.uk

JOB NO.
20123