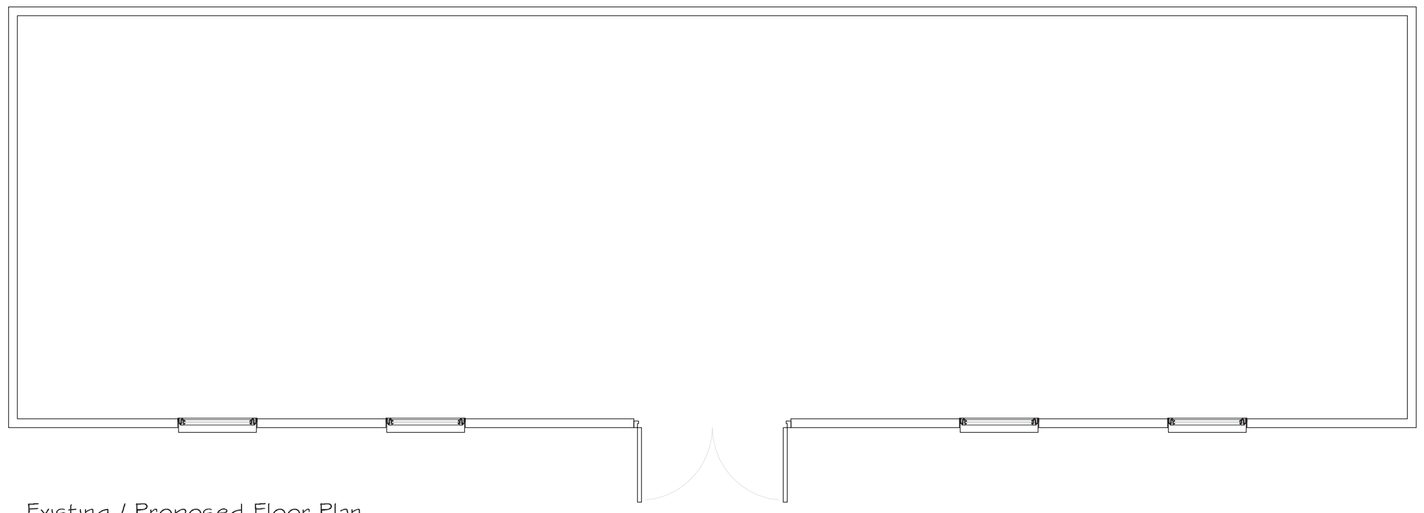

Existing / Proposed Floor Plan
1:50 Scale



Proposed Roof Plan
1:50 Scale

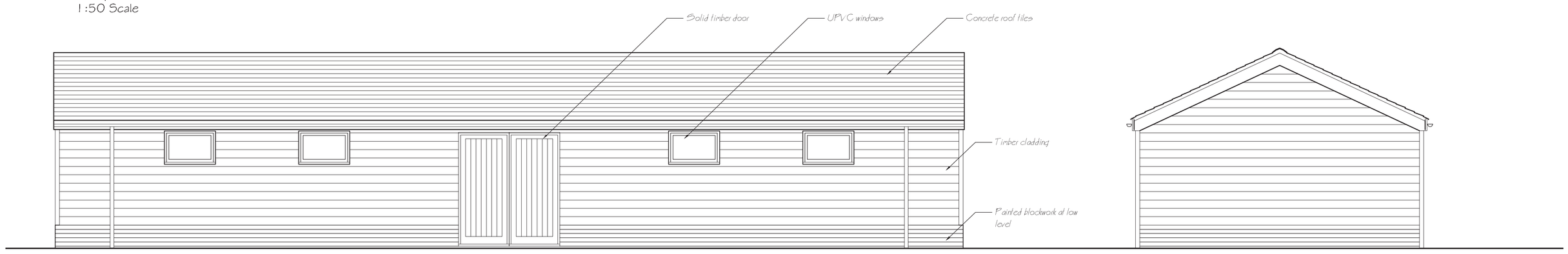

South Elevation
1:50 Scale

West Elevation
1:50 Scale



North Elevation
1:50 Scale

East Elevation
1:50 Scale

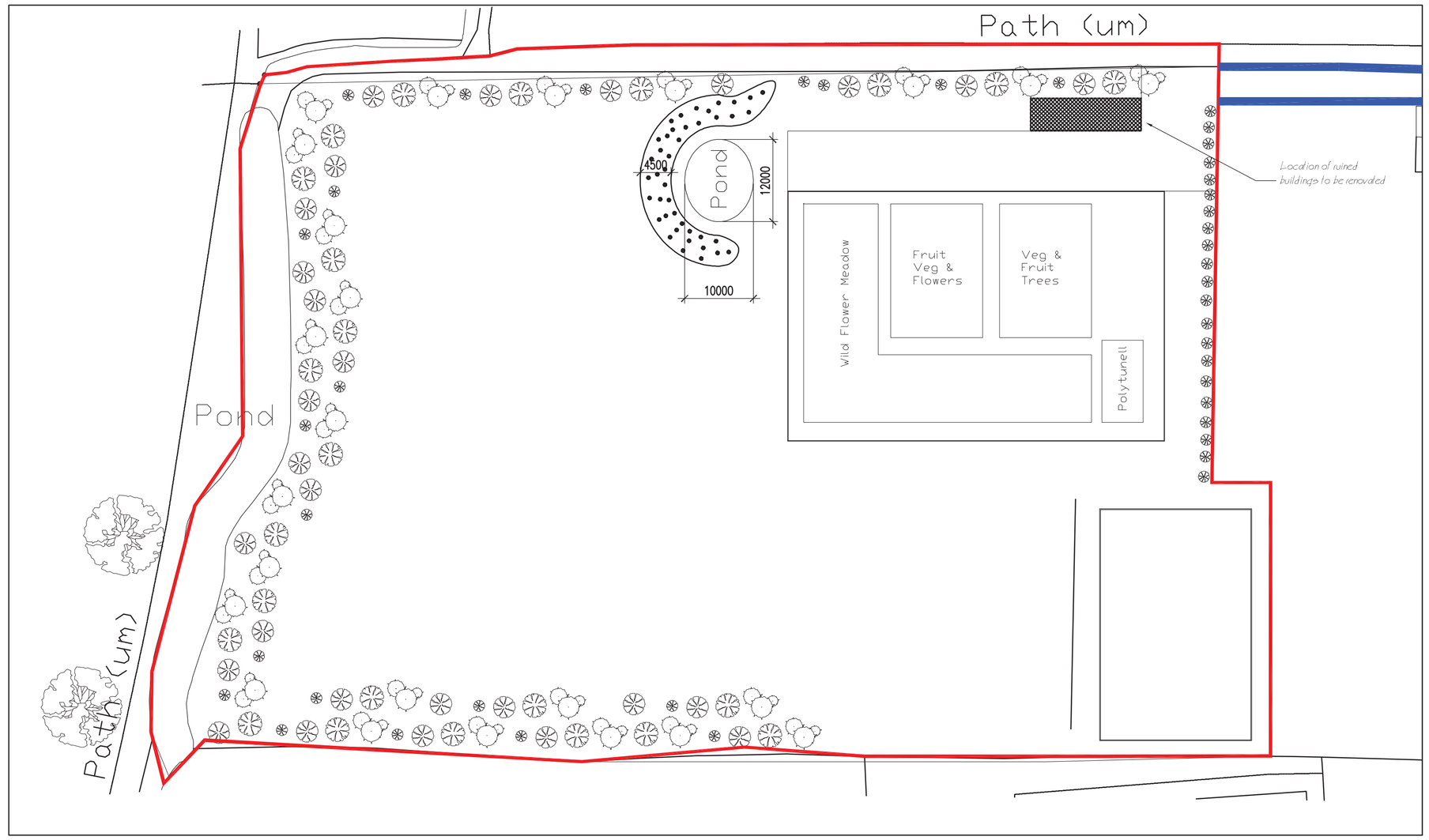

Existing Plot 1:500 Scale showing the location of the buildings hatched



Photo of existing damaged outbuildings

Rev	Description	Date	PM
--			
--			

REVISIONS

PLANNING

CLIENT Mrs Kim Stearn

PROJECT New Use and Creation of Wildlife Pond to Plot of Land at Westergate.

TITLE Proposed rebuild of partially demolished storage buildings

iDraw Ltd, 51 Catherington Lane,
Horndean, Hampshire. PO8 9HT
Tel: (023)92 346 530 Mob: 07810 518 633
Email: idraw@live.co.uk Web: www.idrawarchitecture.co.uk

iDraw Limited
©Copyright Reserved 2012.

Scale : VARIOUS@A1
Date : JUNE2012
Drawn by : MD

Drawing No: 12.071.101

A	B	C	D	E	F	G	H
J	K	L	M	N	P	Q	R
S	T	U	V	W	X	Y	Z