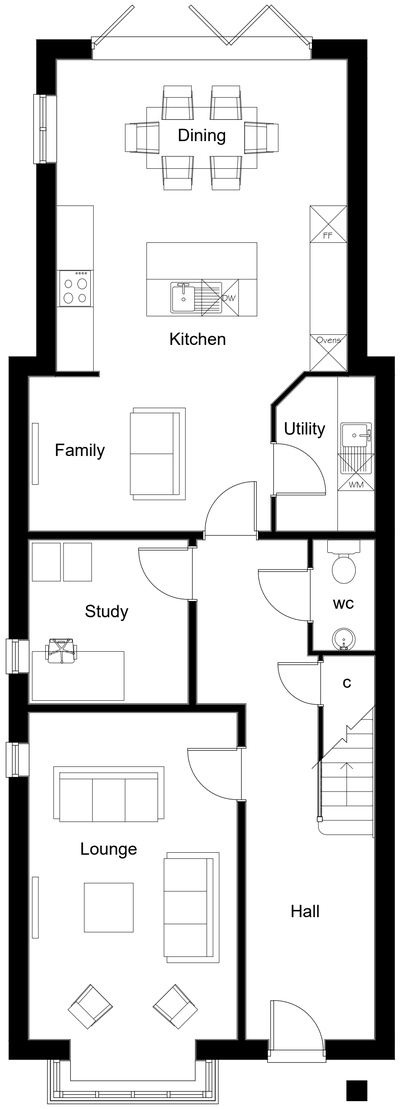


PLOT 1

## Ground Floor Plan (1:50)

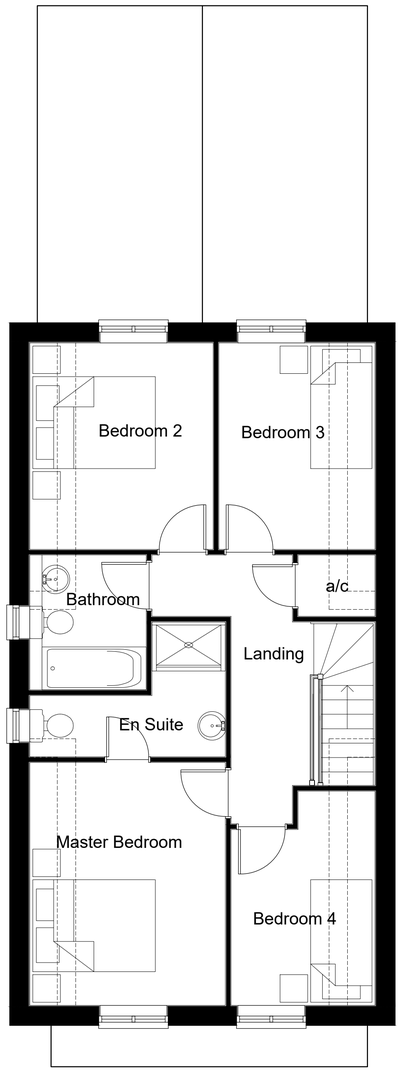


PLOT 1

## First Floor Plan (1:50)

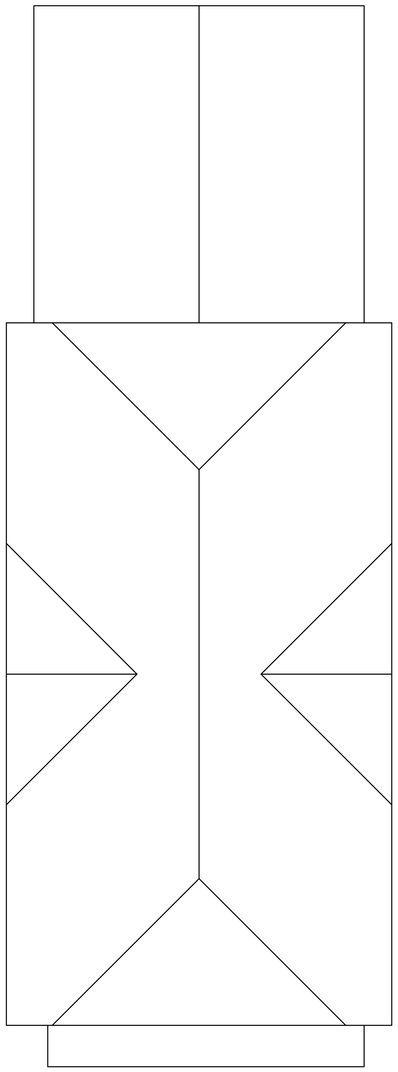

PLOT 1

## Roof Plan (1:50)

SCALE BAR 1:50

SCALE BAR 1:100

PLOT 1

## South Elevation (1:100)

PLOT 1

## East Elevation (1:100)

PLOT 1

## North Elevation (1:100)

PLOT 1

## West Elevation (1:100)

### Notes

THIS DRAWING IS THE COPYRIGHT OF VIVID DESIGN STUDIO LTD AND MUST NOT BE COPIED, ALTERED OR REPRODUCED IN ANY WAY NEITHER PASSED TO A THIRD PARTY WITHOUT THEIR WRITTEN PERMISSION.

DIMENSIONS TO BE CHECKED ON SITE BEFORE COMMENCING WORK AND ANY DISCREPANCIES SHALL BE REPORTED TO THE DESIGNER. FIGURED DIMENSIONS MUST BE TAKEN IN PREFERENCE TO SCALED DIMENSIONS.

| Rev:- | Description:- | Date:- | Chkd by:- |
|---|---|---|---|
| | | | |

VIVID design studio

The Barn, Calcot Mount Business Park, Calcot Lane,
Curdridge, Southampton, Hampshire, SO32 2BN
Tel: 01489 786670
Email: info@vividdesignstudio.co.uk
Website: www.vividdesignstudio.co.uk

Project:-
Proposed Residential Development
L' Apache
Westergate Street
Woodgate
Chichester

Title:-
Proposed Plans & Elevations (Plot 1)

Client:-
Randmere Limited

Scale:-
1:50, 1:100 (@A1)

Drawn By:- PJD
Checked By:-
Date:- 23/04/21
Date:-

Job.No:- 210005
Drg.No:- 04
Rev:-

ARUN DISTRICT COUNCIL AL/50/21/PL