Dwellings 1 & 2

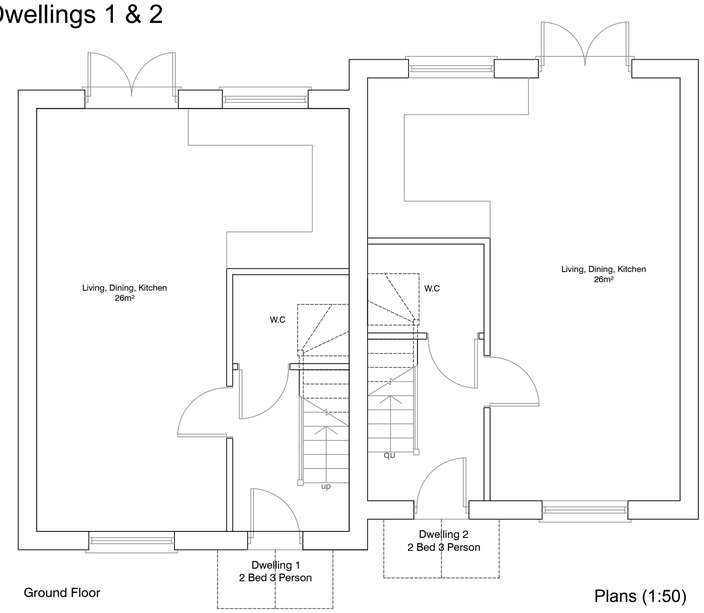

Ground Floor

Plans (1:50)

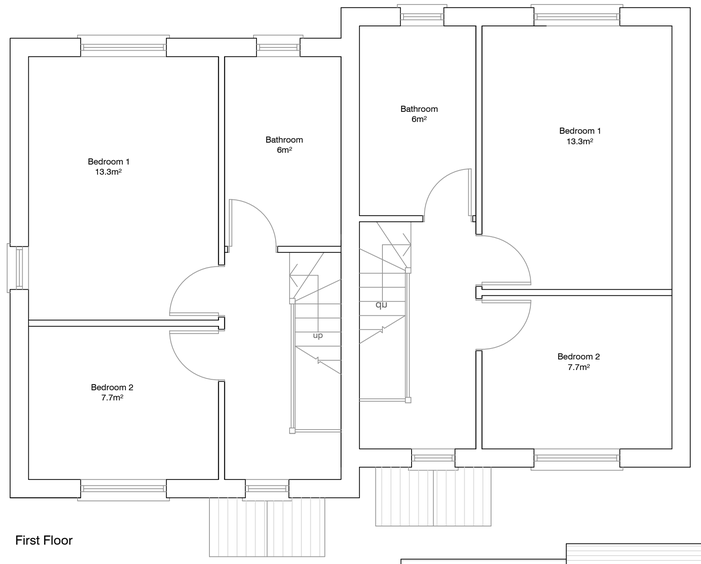

First Floor

N

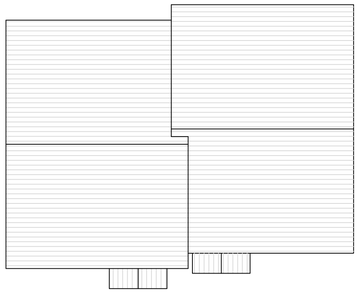

Roof Plan (1:100)

Front Elevation (west)

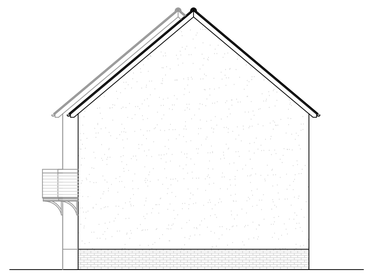

Side Elevation (south)

Scale Bar 1:100

0 1 2 3 4 5 [m]

Elevations (1:100)

Rear Elevation (east)

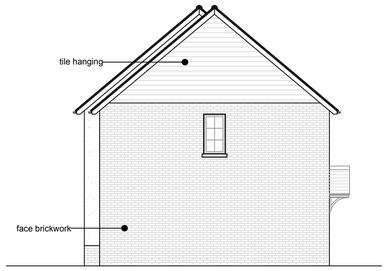

Side Elevation (north)

Street Elevation (1:100)

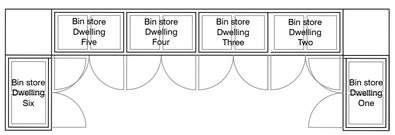

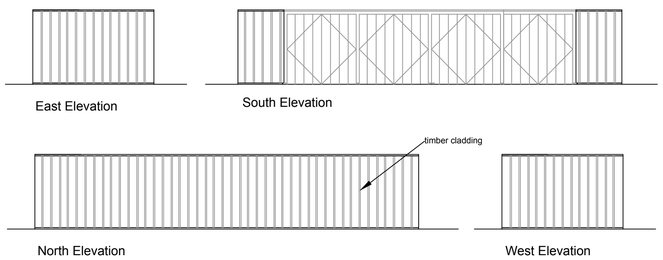

East Elevation

South Elevation

North Elevation

West Elevation

Proposed Bin Store (1:50)

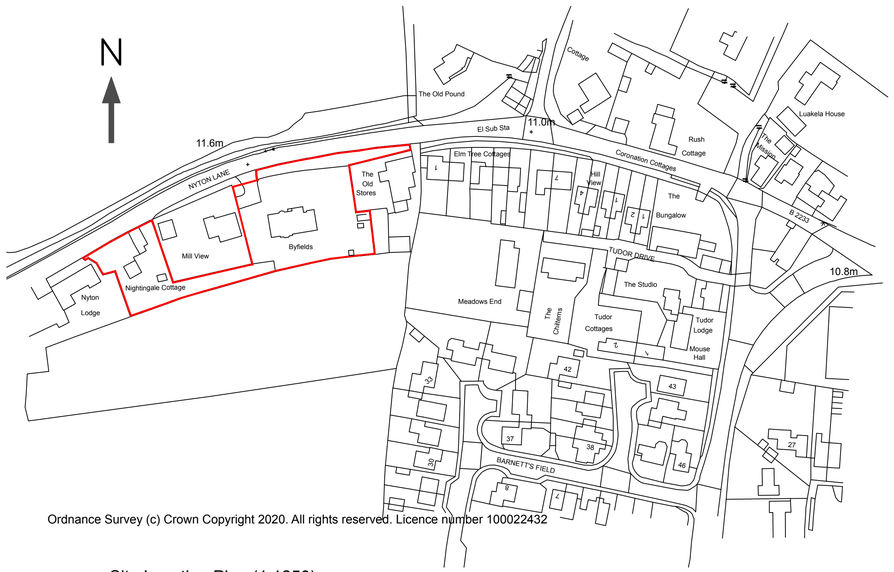

Ordnance Survey (c) Crown Copyright 2020. All rights reserved. Licence number 100022432

Site Location Plan (1:1250)

Levels and Site Layout taken from topograhical survey produced by J. Brotherton and Partners.

This drawing is the property of Inspired Design Studio Limited and must not be copied, reproduced or passed to a third party without their permission.

The Contractor is to verify all dimensions, alignment, levels and datums prior to commencement of work.
Any discrepancies must be reported immediately to Inspired Design Studio Ltd for review.

Variations and modifications to the work shown on these drawings are not to be carried out without the prior approval from Inspired Design Studio Ltd

Revisions

Rev	Description	By
a	Additional Information Added	LW

All dimensions to be checked on site prior to commencement of work, except for planning purposes.

This drawing is the copyright of
Inspired Design Studio Ltd.
and may not be copied, altered or reproduced in any way without written authority.

Client: Elizabeth Halton

Project Address:
Byfields & Nightingale Cottage
Nyton Lane
Westergate
West Sussex

Drawing Title: New Dwellings at Byfields
Dwellings 1 and 2 Floor Plans, Elevations and Roof Plan. Proposed Street Elevation, Site Location Plan

Drawing Number: 1243.02.a

Scale: As stated printed @ A1

Date: 21/04/2020