Plans & Elevations 1:100 @ A1

1 0 1 2 3 4 5 6 7 8 9m

1:100

# TYPE C3H4P - Plots 78-79

plans & elevations

Notes

1. This drawing is the copyright of MH Architects Ltd
2. Do not scale this drawing except for Local Authority planning purposes
3. All dimensions must be checked on site by the contractor prior to commencement of the works.

| Client Approval | |
|---|---|
| X | A - Approved |
| X | B - Approved with comments |
| X | C - Do not use |

| Rev. | Revision Note/Purpose of Issue | Drw By | Date | Chk By | Date |
|---|---|---|---|---|---|

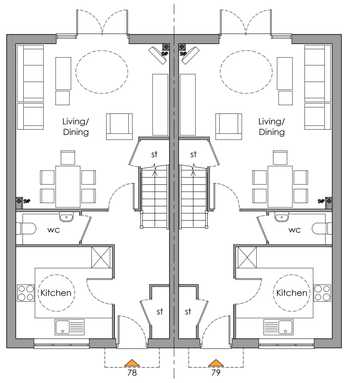


**GROUND**
floor plan

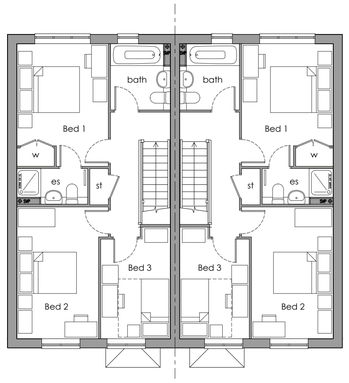


**FIRST**
floor plan

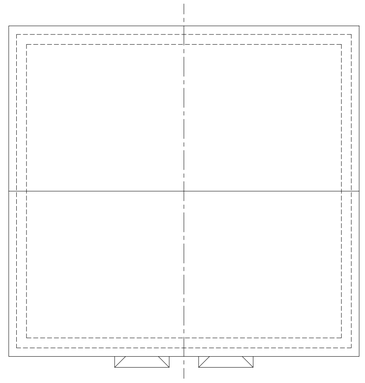

**ROOF**
plan

**FRONT**
elevation

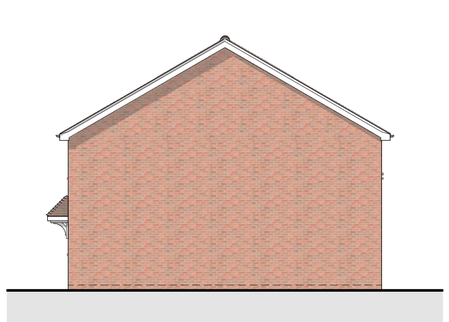

**SIDE**
elevation

**REAR**
elevation

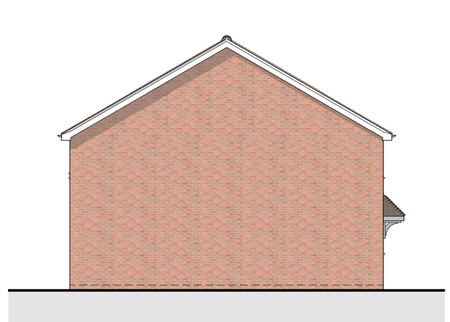

**SIDE**
elevation

| Schedule of accommodation | | |
|---|---|---|
| C3H4P - GIA | 95.12 | sqm |
| | 1024 | sqft |

# Residential Development at Lidsey Road

Woodgate
West Sussex, PO20 3SU
For Thakeham Client on behalf of Southern Housing Group

Drawing title

Proposed Plans & Elevations
Units 78-79

| Drawn | Date | Checked | Date | Scale at A1 |
|---|---|---|---|---|
| JL | Mar 20 | HJG | Mar 20 | 1:100 |

| Job No. | Pro. | Org. | Zone | Level | Type | Role | No. | Rev. |
|---|---|---|---|---|---|---|---|---|
| 19-121 | LID | MHA | 00 | XX | DR | A | 0044 | 00 |

Purpose of Issue

PLANNING


Ground Floor Bicentennial Building
Southern Gate Chichester
West Sussex PO19 8EZ

t. 01243 774748
e. admin@mharchitects.co.uk
www.mharchitects.co.uk

Limited Company
Registered in England No.1994233

ARCHITECTS


ARUN DISTRICT COUNCIL AL/46/20/PL