AL/30/13 11/6/13

Barn Cottage
Northfields Lane
Westergate
PO20 3UH

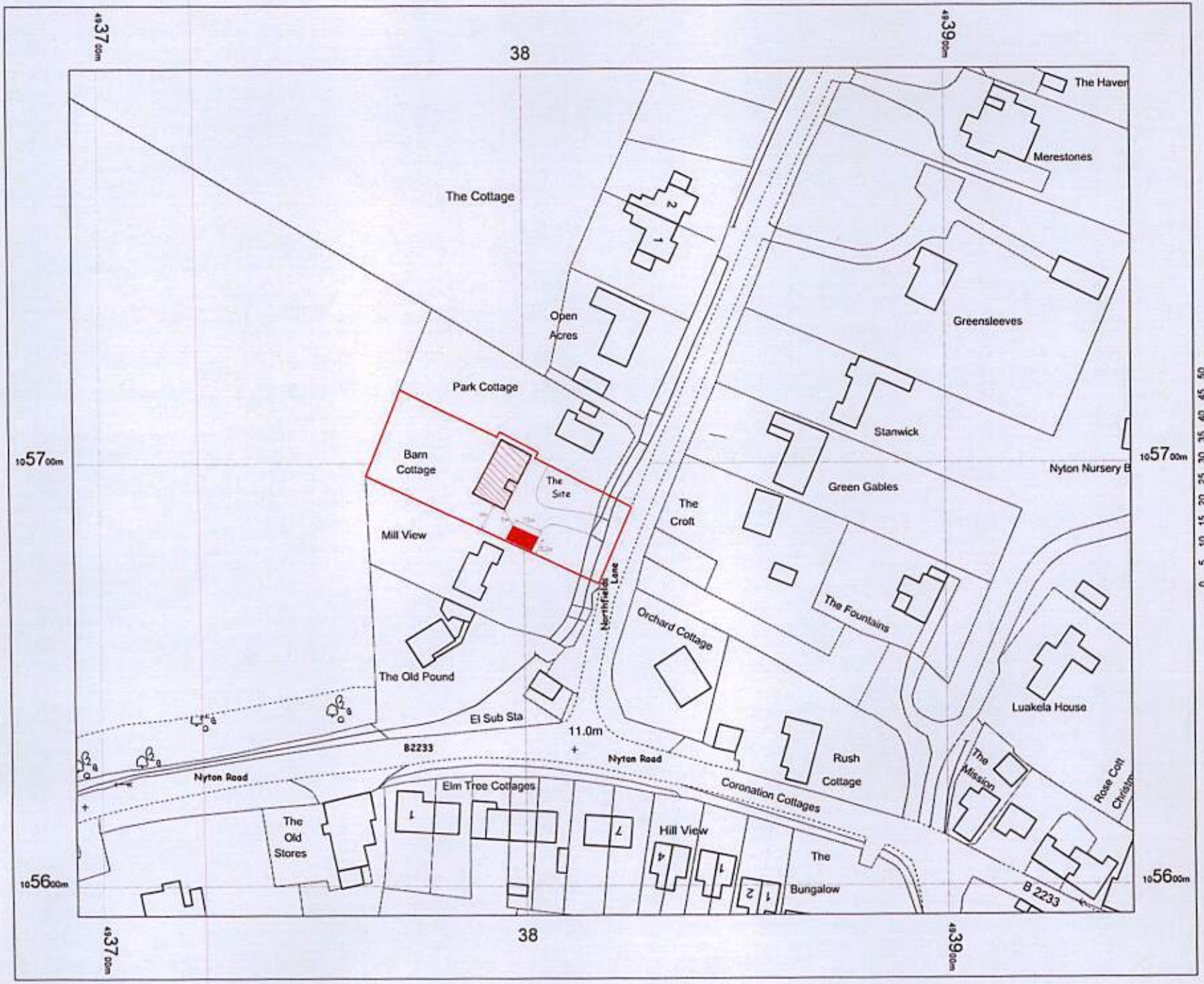

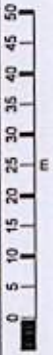

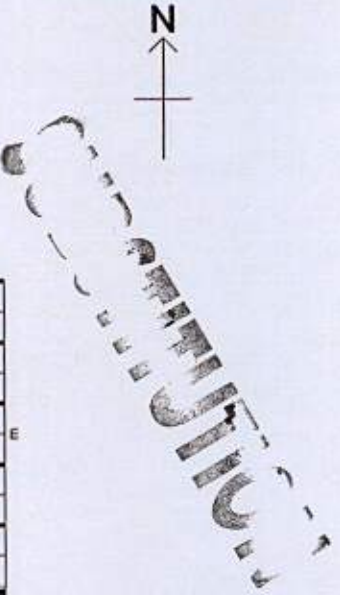

OS Mastermap
20 March 2013, ID:
MDP-00216563
www.mapdataportal.co.uk

1:1250 scale print at A4, Centre:
493819 E, 105693 N

©Crown Copyright. Licence no.
100019980

Mapping sourced from Ordnance Survey

MAPS@ Aworth
SURVEY CONSULTANTS