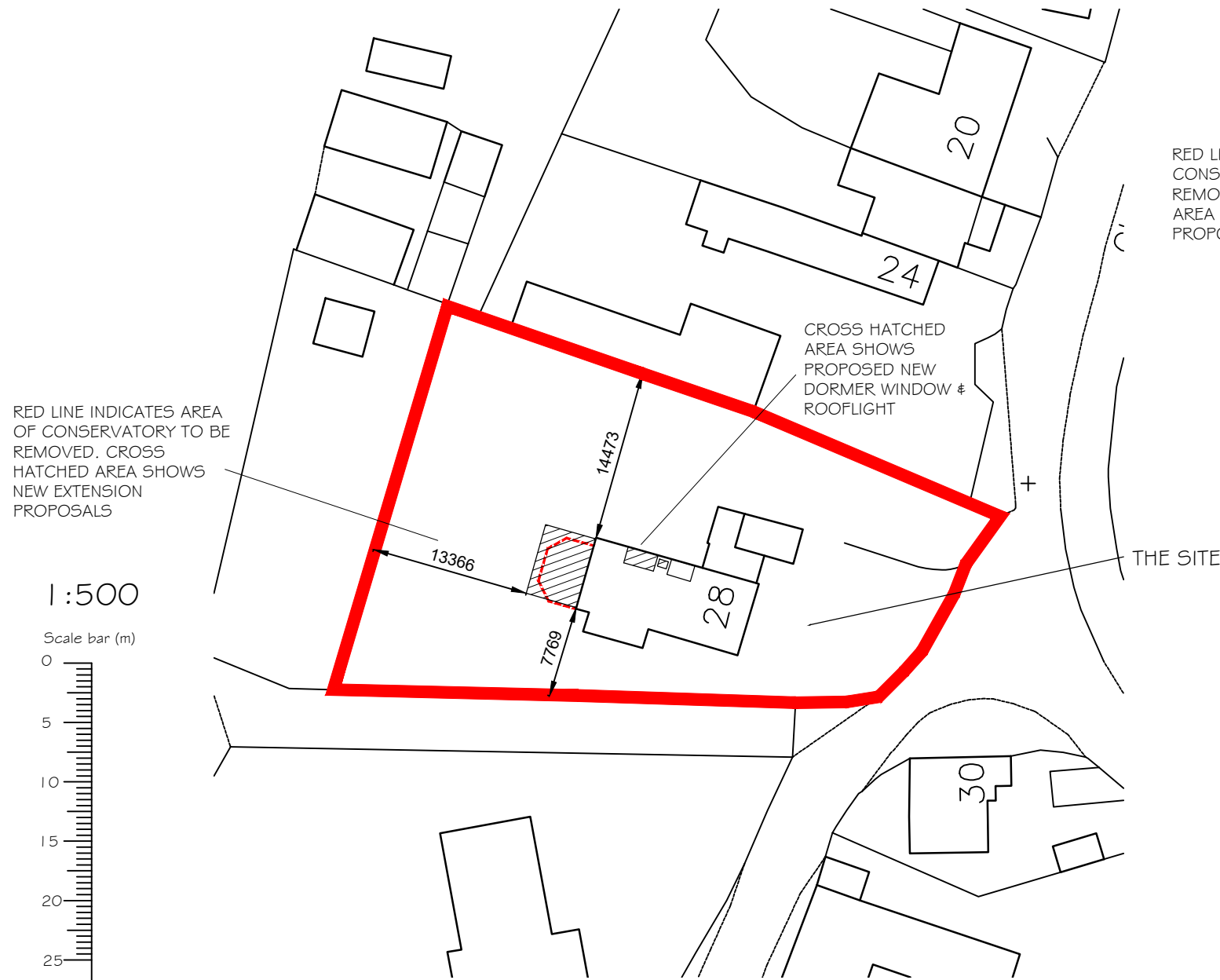


NOTES
 WRITTEN DIMENSIONS TO BE TAKEN IN PREFERENCE TO SCALE, AND ARE TO BE CHECKED ON SITE PRIOR TO COMMENCING WORK.
 THIS DRAWING IS TO BE READ IN CONJUNCTION WITH ALL OTHER DOCUMENTS RELATING TO THIS PROJECT.
 ANY DISCREPANCIES ARE TO BE REFERRED IMMEDIATELY TO THE PROJECT DESIGNER.
 THIS DRAWING IS COPYRIGHT, AND SHOULD NOT BE USED OR REPRODUCED WITHOUT PERMISSION.
 IT IS THE CONTRACTOR'S RESPONSIBILITY TO ENSURE COMPLIANCE WITH THE BUILDING REGULATIONS.



SITE BLOCK PLAN
1:500

1:500

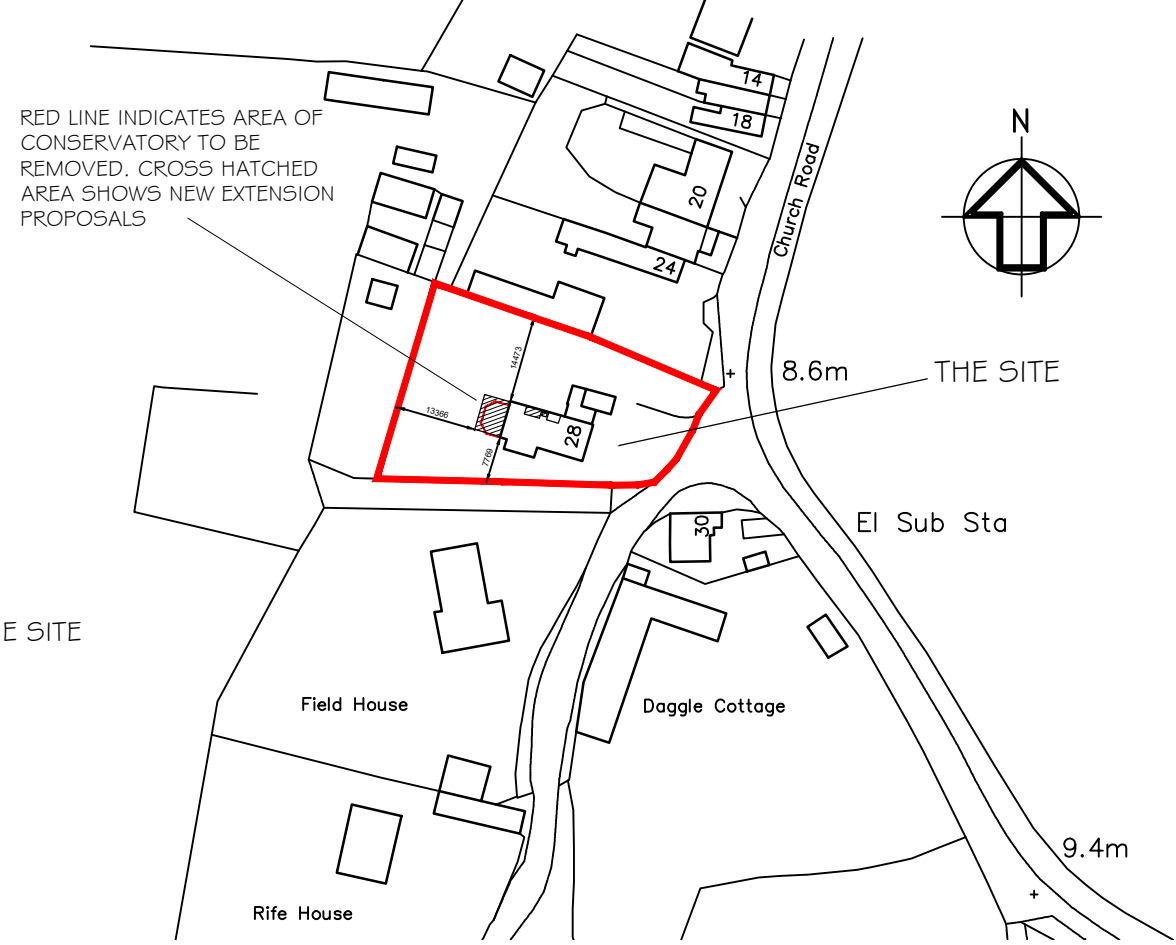
Scale bar (m)



RED LINE INDICATES AREA OF CONSERVATORY TO BE REMOVED. CROSS HATCHED AREA SHOWS NEW EXTENSION PROPOSALS

CROSS HATCHED AREA SHOWS PROPOSED NEW DORMER WINDOW & ROOFLIGHT

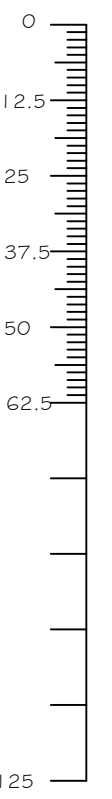
Ordnance Survey (c) Crown Copyright 2025. All rights reserved. Licence number 100022432



SITE LOCATION PLAN
1:1250

1:1250

Scale bar (m)



RED LINE INDICATES AREA OF CONSERVATORY TO BE REMOVED. CROSS HATCHED AREA SHOWS NEW EXTENSION PROPOSALS

REV A DORMER SIZE REDUCED
 REV DESCRIPTION
 30.04.25
 DATE

PROJECT
 PROPOSED ALTERATIONS
 28 CHURCH ROAD,
 ALDINGBOURNE
 WEST SUSSEX PO20 3TT

DRAWING TITLE
 PROPOSED BLOCK PLAN & SITE
 LOCATION PLAN

CLIENT
 MR & MRS TAFF

SCALE 1:500
 1:1250 @A3
DRAWN BY SKW
DATE MAR 2025

DWG NO 1407/03 **REV.** A

Unit 3b Woodhorn Business Centre
 Woodhorn Lane
 Oving Chichester
 West Sussex PO20 2BX
 Tel 01243 774764
 www.sloaneandbrown.co.uk

