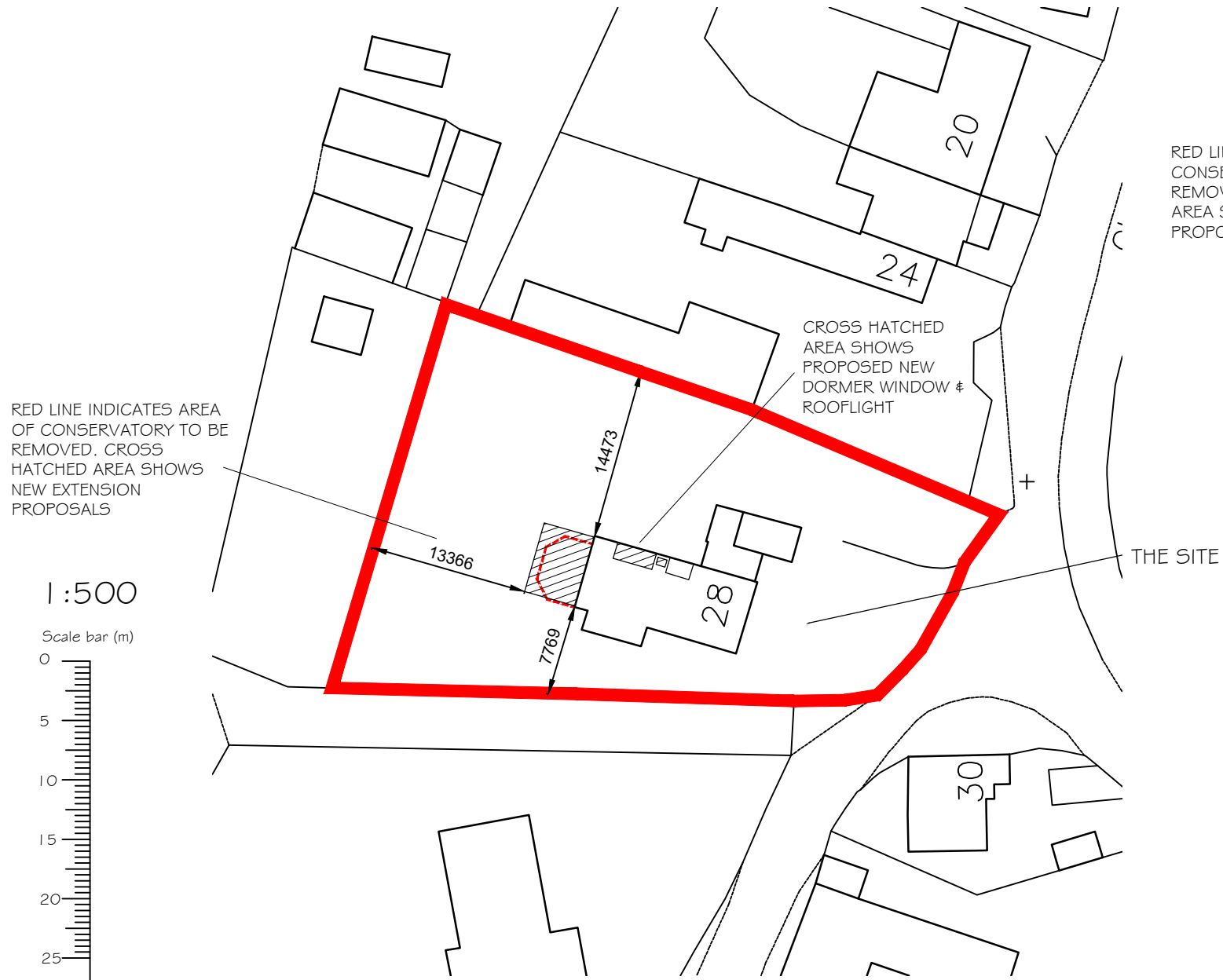


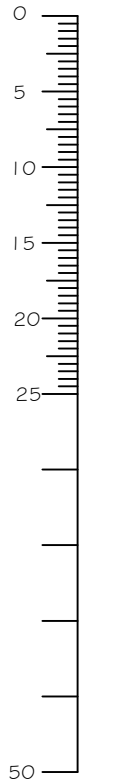
**NOTES**  
 WRITTEN DIMENSIONS TO BE TAKEN IN PREFERENCE TO SCALE, AND ARE TO BE CHECKED ON SITE PRIOR TO COMMENCING WORK.  
 THIS DRAWING IS TO BE READ IN CONJUNCTION WITH ALL OTHER DOCUMENTS RELATING TO THIS PROJECT.  
 ANY DISCREPANCIES ARE TO BE REFERRED IMMEDIATELY TO THE PROJECT DESIGNER.  
 THIS DRAWING IS COPYRIGHT, AND SHOULD NOT BE USED OR REPRODUCED WITHOUT PERMISSION.  
 IT IS THE CONTRACTOR'S RESPONSIBILITY TO ENSURE COMPLIANCE WITH THE BUILDING REGULATIONS.



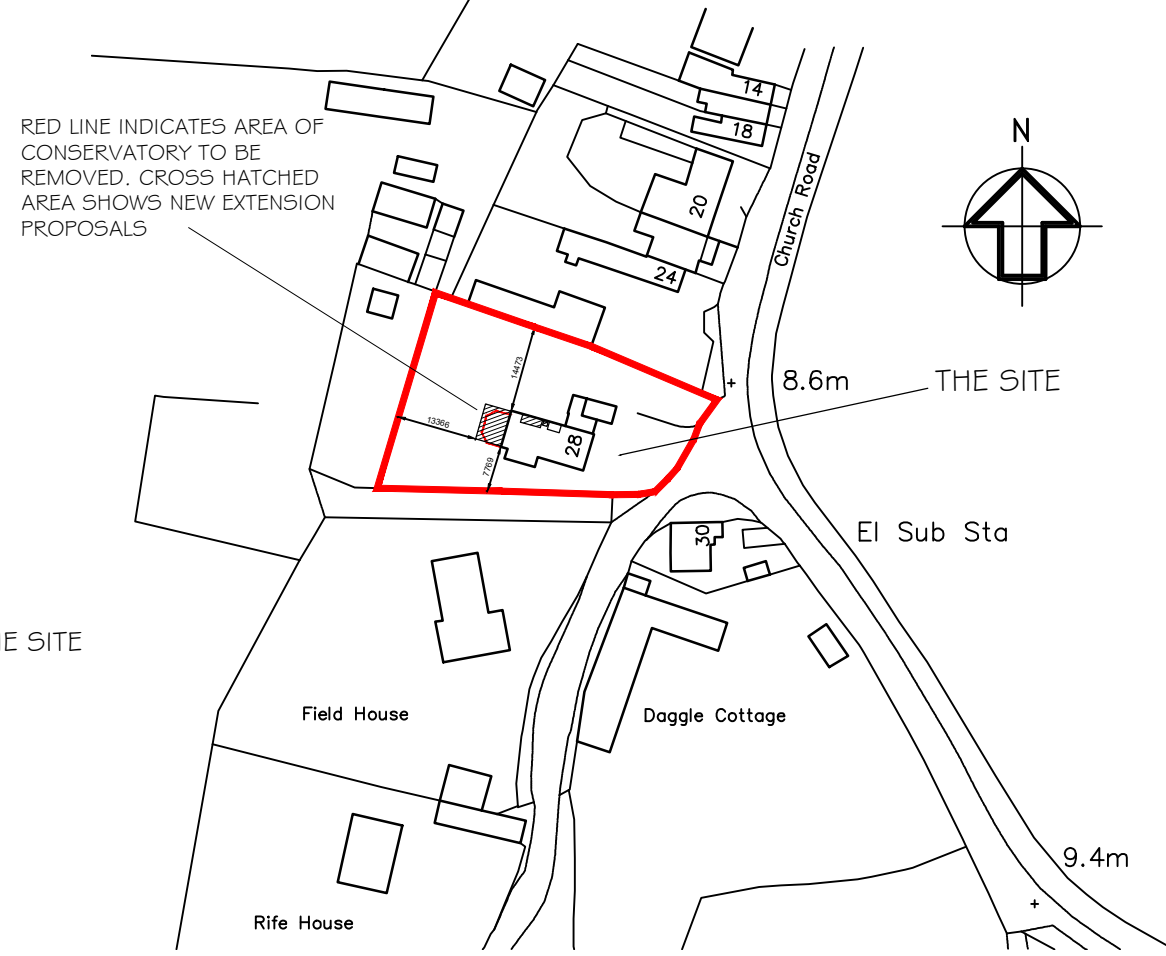
SITE BLOCK PLAN  
1:500

1:500

Scale bar (m)



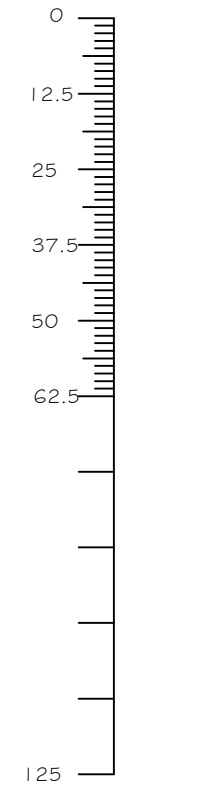
Ordnance Survey (c) Crown Copyright 2025. All rights reserved. Licence number 100022432



SITE LOCATION PLAN  
1:1250

1:1250

Scale bar (m)



REV DESCRIPTION DATE

**PROJECT**  
 PROPOSED ALTERATIONS  
 28 CHURCH ROAD,  
 ALDINGBOURNE  
 WEST SUSSEX PO20 3TT

**DRAWING TITLE**  
 PROPOSED BLOCK PLAN & SITE  
 LOCATION PLAN

**CLIENT**  
 MR & MRS TAFF

**SCALE** 1:500  
 1:1250 @A3

**DRAWN BY** SKW

**DATE** MAR 2025

**DWG NO** 1407/03 **REV.** -

Unit 3b Woodhorn Business Centre  
 Woodhorn Lane  
 Oving Chichester  
 West Sussex PO20 2BX  
 Tel 01243 774764  
 www.sloaneandbrown.co.uk

