ARUN DISTRICT COUNCIL:AB/9/07/ 30/01/20



Existing South Elevation scale 1:100

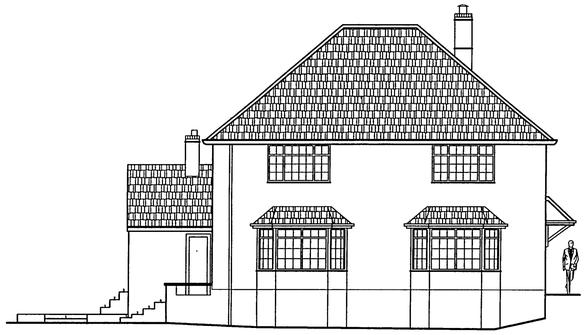

Existing East Elevation scale 1:100



Existing North Elevation scale 1:100



Existing West Elevation scale 1:100

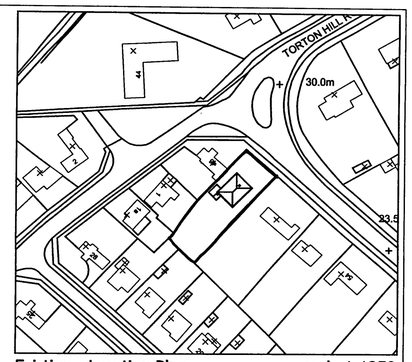

Existing - Location Plan scale 1:1250

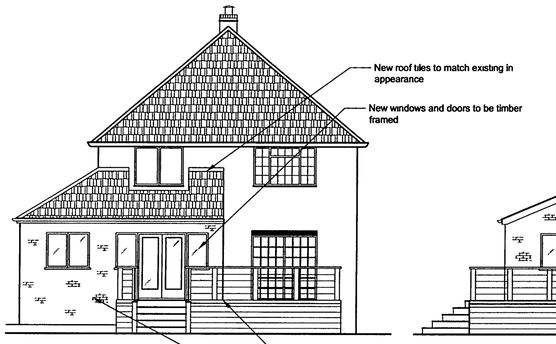

Proposed South Elevation scale 1:100

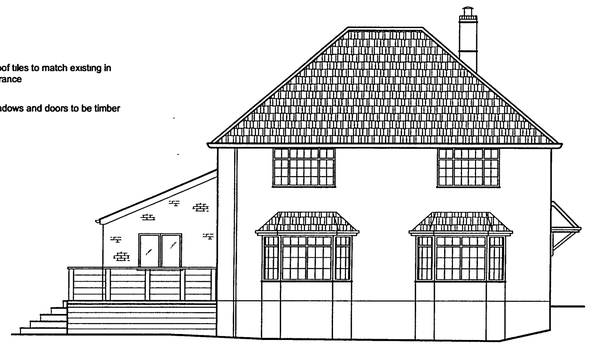

Proposed East Elevation scale 1:100



Proposed North Elevation scale 1:100

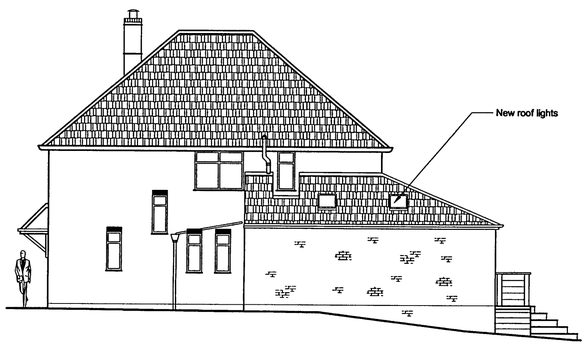

Proposed West Elevation scale 1:100

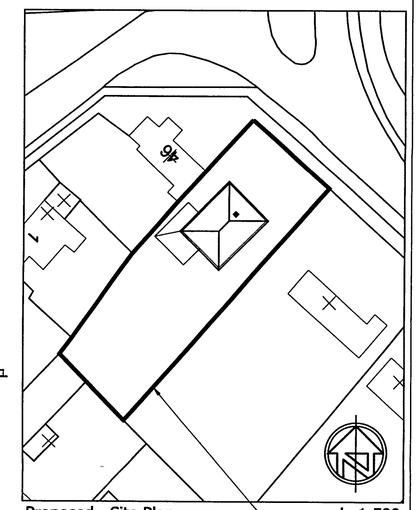

Proposed - Site Plan scale 1:500

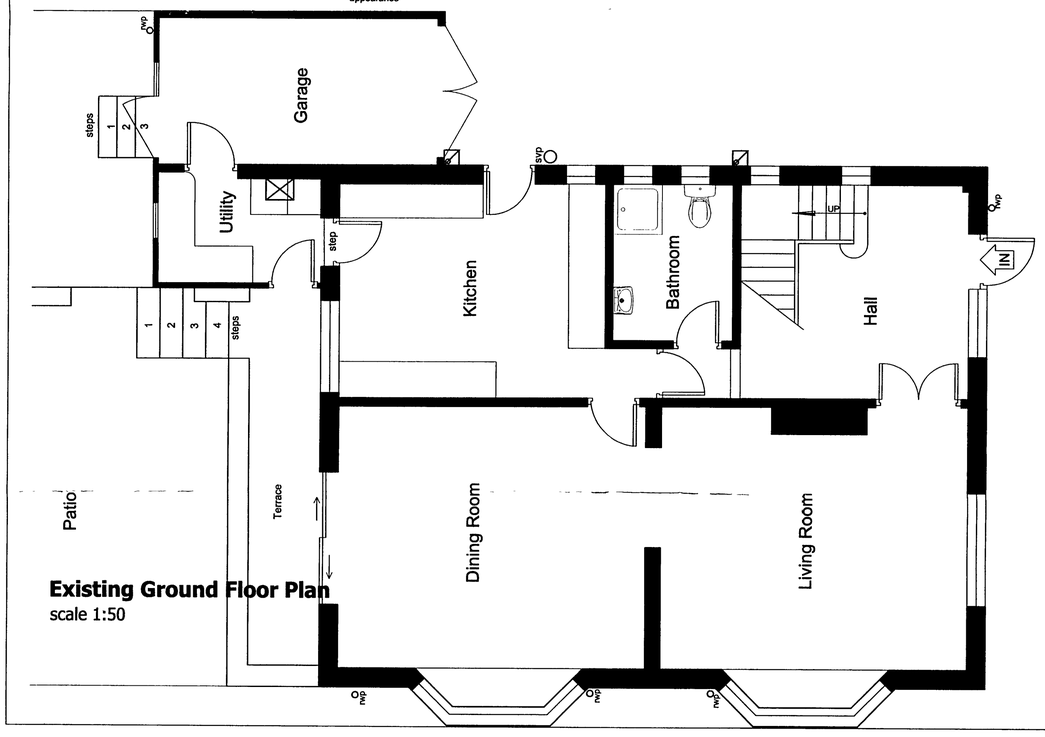

Existing Ground Floor Plan
scale 1:50

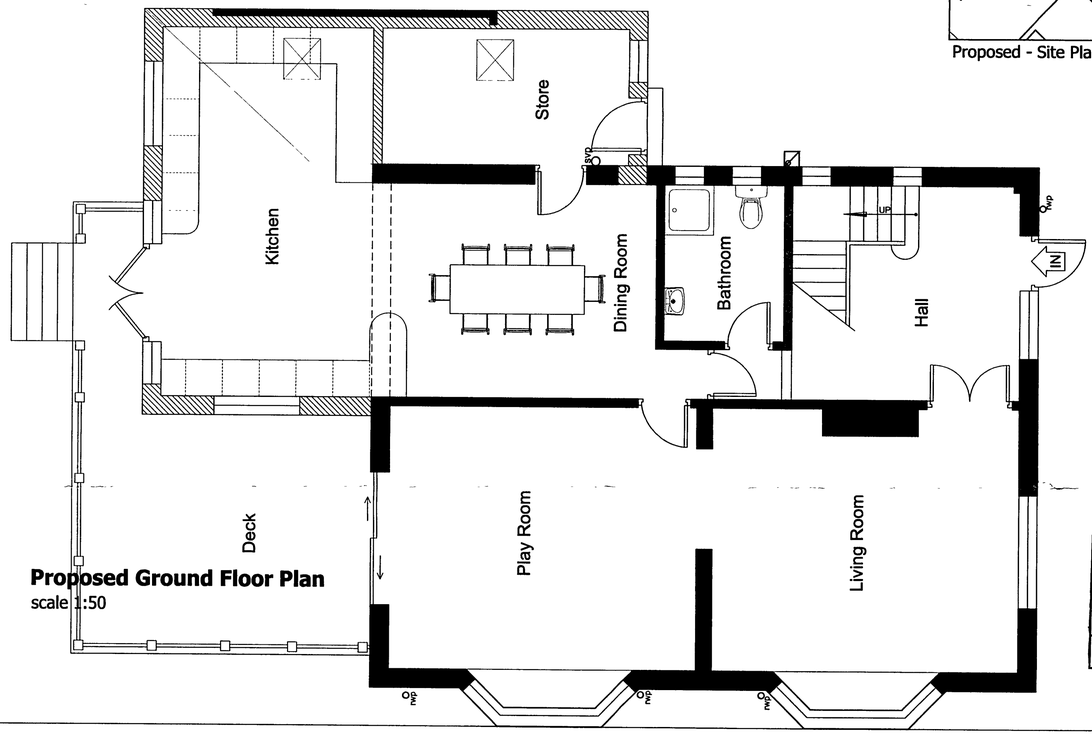

Proposed Ground Floor Plan
scale 1:50

ARUN DISTRICT COUNCIL
No. AB 9 07
RECEIVED 30 1 07

Revisions

General notes

USE FIGURED DIMENSIONS. DO NOT SCALE FROM DRAWING. ALL LEVELS AND DIMENSIONS TO BE CHECKED ON SITE. DRAWING TO BE READ IN CONJUNCTION WITH ALL RELEVANT DOCUMENTS. ©ILLEY ARCHITECTURE. ALL RIGHTS RESERVED

232 SOUTHWOOD ROAD HAYLING ISLAND PO11 9QQ TEL.02392 460974 E-MAIL mail@illeyarchitecture.com

Rear extension to 48 Torton Hill Road, Arundel.

Plans & elevations, Location and site plan

Drawing Reference: job no 07/012, dwg no PL01, revision 00

Date 0107
Drawn RFL
Scale as shown
Cad ref